





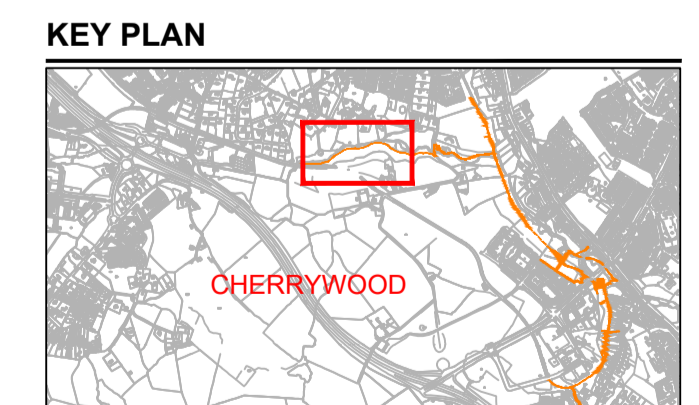


- NOTES:**
- THIS DRAWING IS TO BE READ IN CONJUNCTION WITH ALL OTHER RELEVANT ENGINEERING DRAWINGS. ANY DISCREPANCIES, ERRORS OR OMISSIONS TO BE BROUGHT TO THE ATTENTION OF THE EMPLOYER.
 - ALL DIMENSIONS TO BE CHECKED BY THE CONTRACTOR ON SITE PRIOR TO COMMENCEMENT OF WORKS.
 - EMPLOYERS REP TO BE INFORMED BY THE CONTRACTOR OF ANY DISCREPANCIES PRIOR TO THE COMMENCEMENT OF WORKS ON SITE.
 - DIMENSIONS OF ALL BOUNDARIES AND ADJOINING ROADS TO BE CHECKED ON SITE PRIOR TO COMMENCEMENT OF WORKS.
 - DO NOT SCALE. ALL MEASUREMENTS AND COORDINATES TO BE CHECKED ON SITE.

- KEY:**
-  GREENWAY EARTHWORKS FOR FULL DEPTH PAVEMENT CONSTRUCTION - REFER TO (CROSS SECTION DRAWING)
 -  PROPOSED 1.2 WALKWAY USING "NO DIG" CELLWEB - REFER TO (CROSS SECTION DRAWING)
 -  DESIGN BY OTHERS
 -  EARTHWORKS CUT
 -  EARTHWORKS FILL
 -  CONCRETE STEPS

ISSUE/REVISION

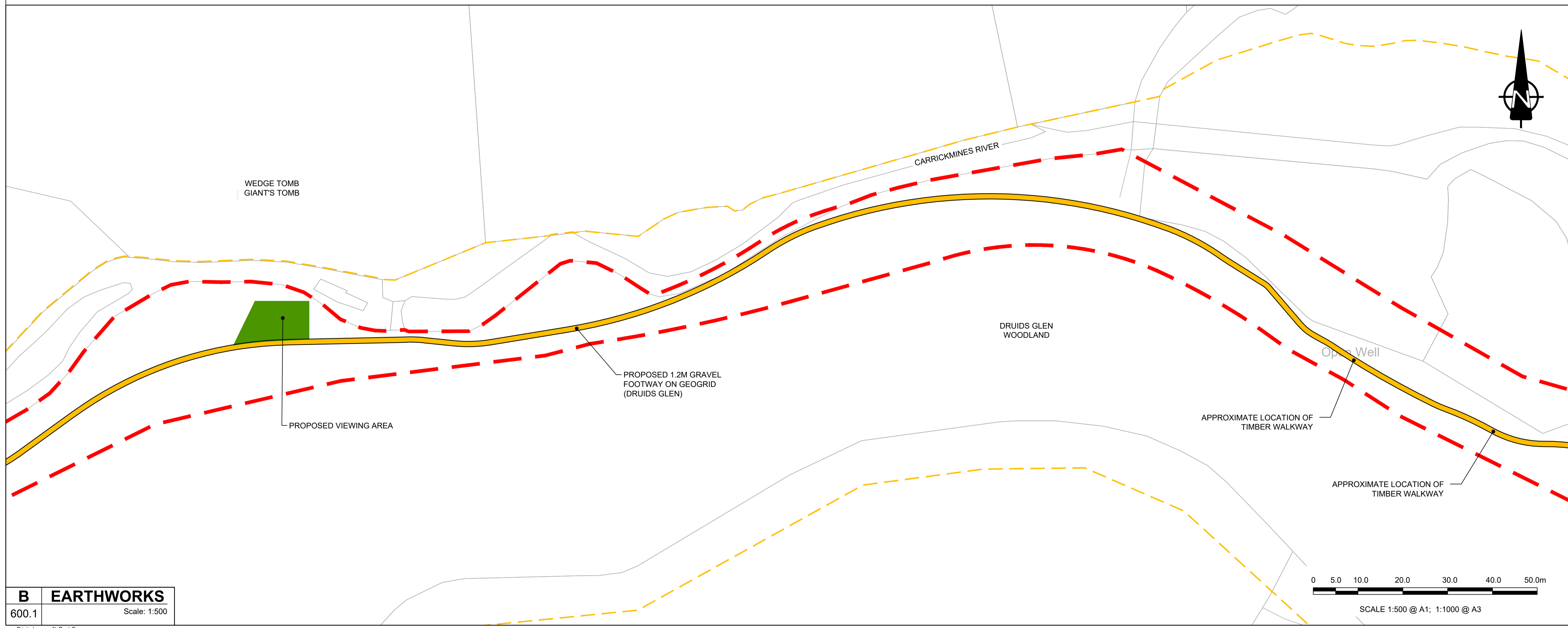
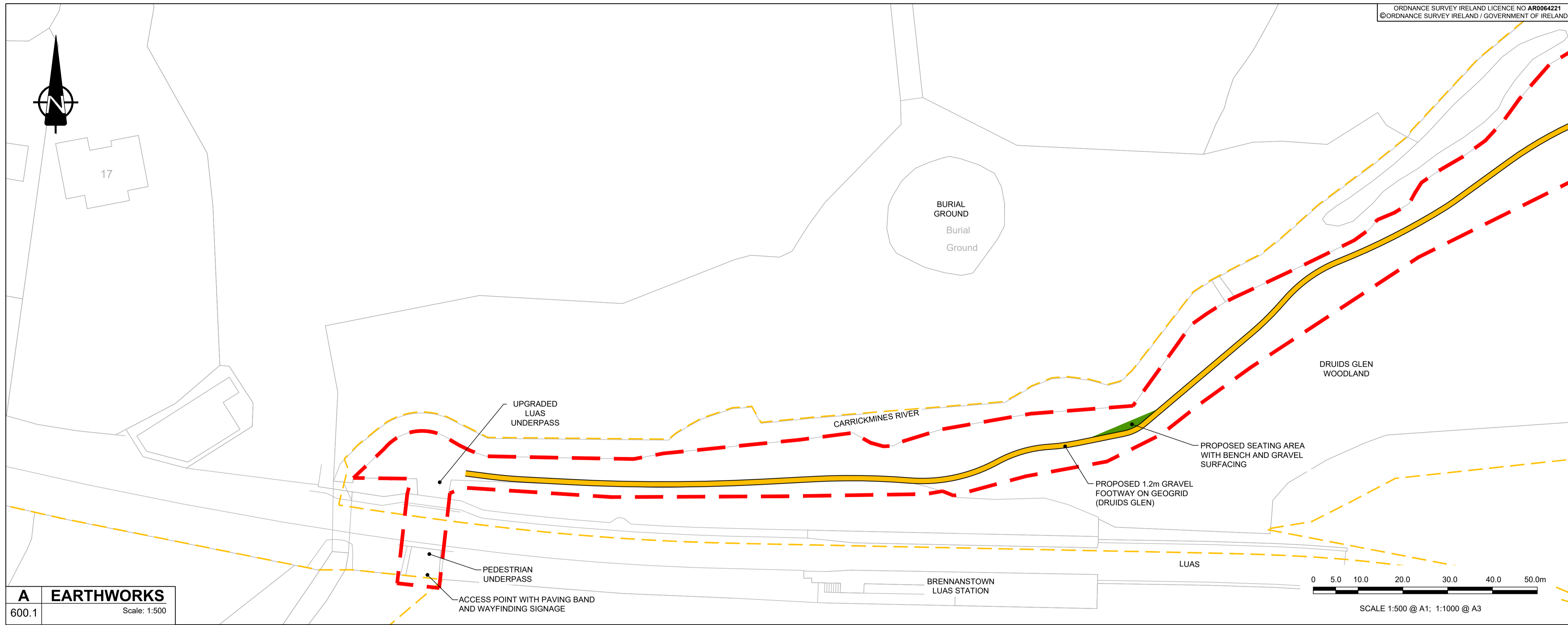
I/R	DATE	DESCRIPTION
A	MARCH 2022	ISSUED FOR PART 8



PROJECT NUMBER
 60599677

SHEET TITLE
 EARTHWORKS
 SHEET 1 OF 9

SHEET NUMBER
 60599677_SHT_600.1



This drawing has been prepared for the use of AECOM's client. It may not be used, modified, reproduced or relied upon by third parties, except as agreed by AECOM or as required by law. AECOM accepts no responsibility, and denies any liability, whatsoever, to any party that uses or relies on this drawing without AECOM's express written consent. Do not scale this document. All measurements must be obtained from the stated dimensions.