

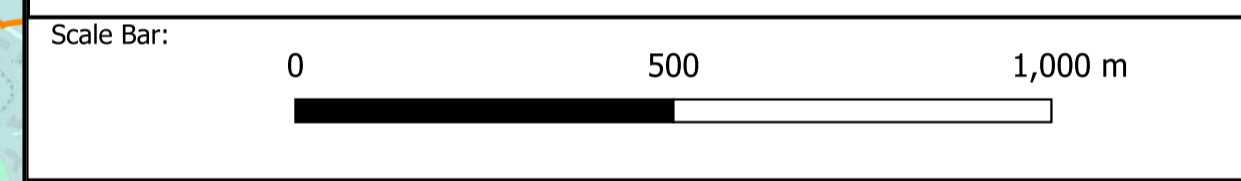
Legend:

Default Speedlimits

- 80 km/h (Default Speedlimit)
- 120 km/h (Default Speedlimit)

Special Speedlimits

- 50 km/h (Special Speedlimit)
- 60 km/h (Special Speedlimit)
- 60 km/h Bus Lane, 80 km/h Other Lanes (Special Speedlimit)
- 80 km/h (Special Speedlimit)
- 100 km/h (Special Speedlimit)
- DLR County Extents (30 km/h Special Speedlimit Zone)



Project: DLRCC Speed Limit Review

Drawing Title: 22301-JBB-XX-XX-M2-CE-00016_Proposed_Speedlimits_GIS_Model

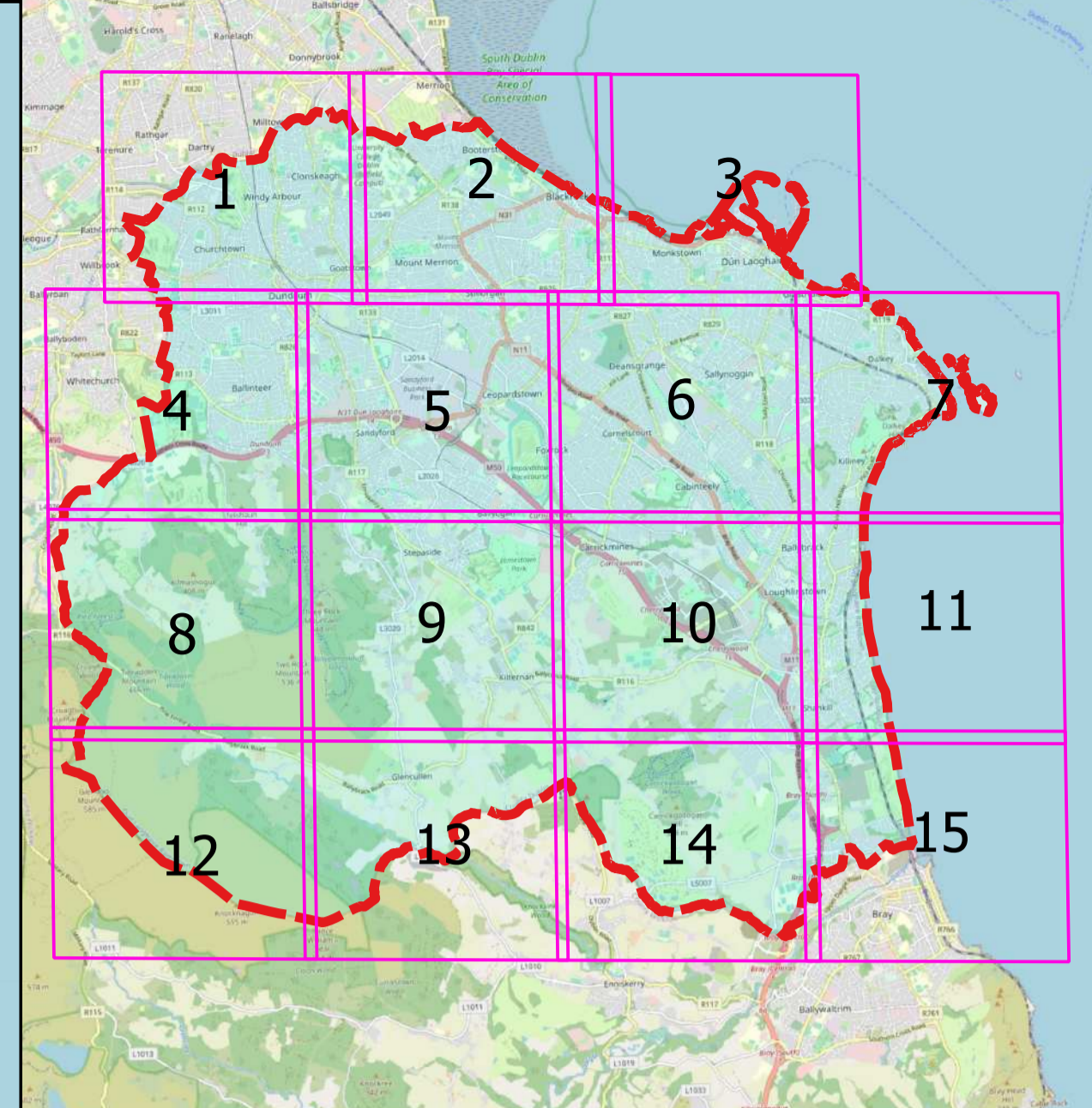
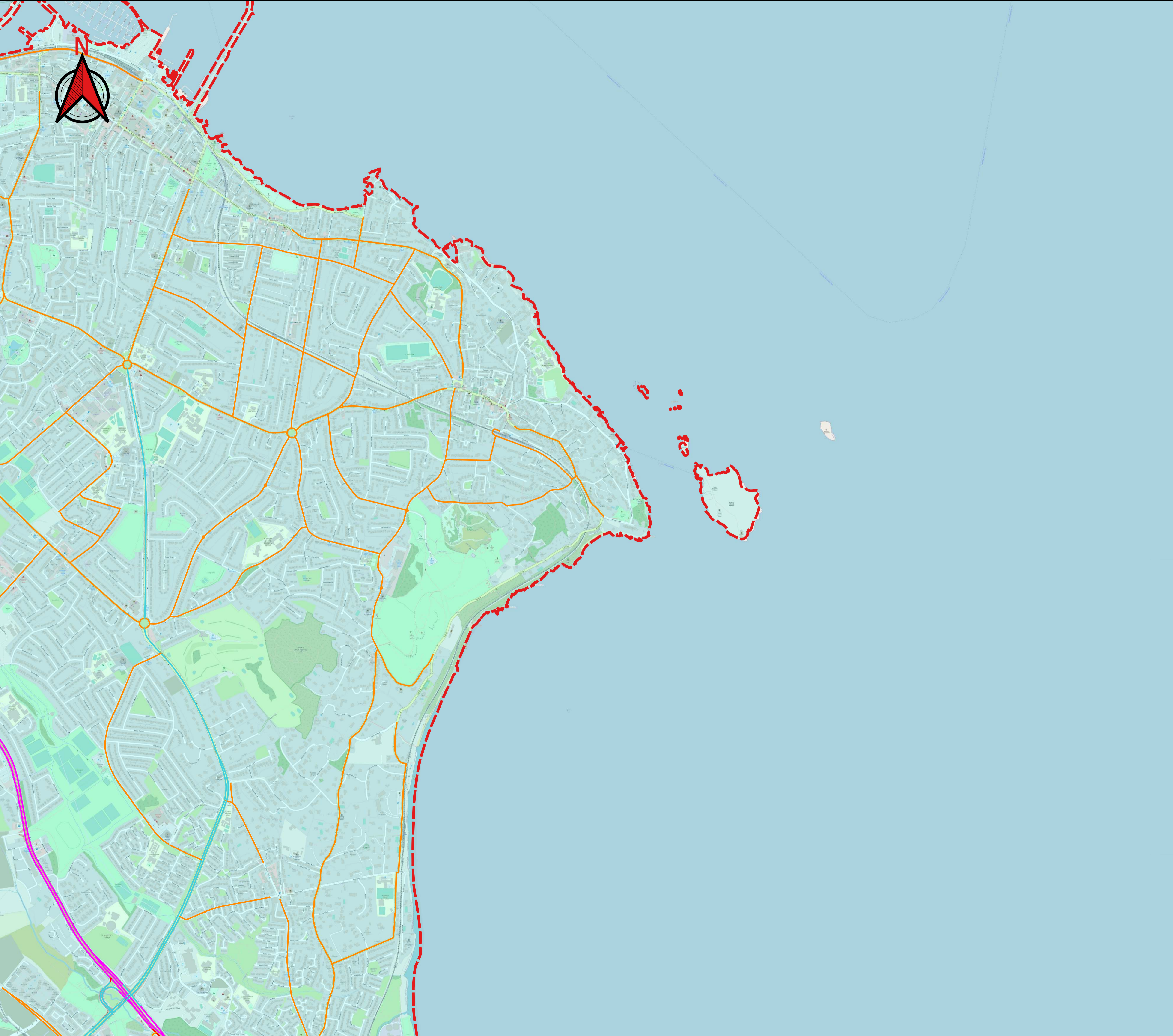
Designed: Shane Kearns	Scale at A1: 1:10,000	Date: 30/11/2023	Status:
Drawn: Shane Kearns	Sheet 6 of 15	Rev: P03	S3

Approved: Filip Ondrusz	Drawing Title:
Checked: Filip Ondrusz	22301-JBB-XX-XX-M2-CE-00016_Proposed_Speedlimits_GIS_Model

Rev	Date	Drawn	Description	Chk'd	Appr.
P01	24/02/2023	SK	ISSUED FOR INFORMATION	AM	AM
P02	16/11/2023	SK	ISSUED FOR PUBLIC CONSULTATION	FO	FO
P03	30/11/2023	SK	REISSUED FOR PUBLIC CONSULTATION	FO	FO

This drawing is not to be used in whole or part other than the intended purpose and project as defined on this drawing. Refer to the contract for full terms and conditions.

All base maps used in this document are copyright of OpenStreetMaps



Legend:

- Default Speedlimits**
- 80 km/h (Default Speedlimit)
 - 120 km/h (Default Speedlimit)
- Special Speedlimits**
- 50 km/h (Special Speedlimit)
 - 60 km/h (Special Speedlimit)
 - 60 km/h Bus Lane, 80 km/h Other Lanes (Special Speedlimit)
 - 80 km/h (Special Speedlimit)
 - 100 km/h (Special Speedlimit)
 - DLR County Extents (30 km/h Special Speedlimit Zone)



Project: DLRCC Speed Limit Review

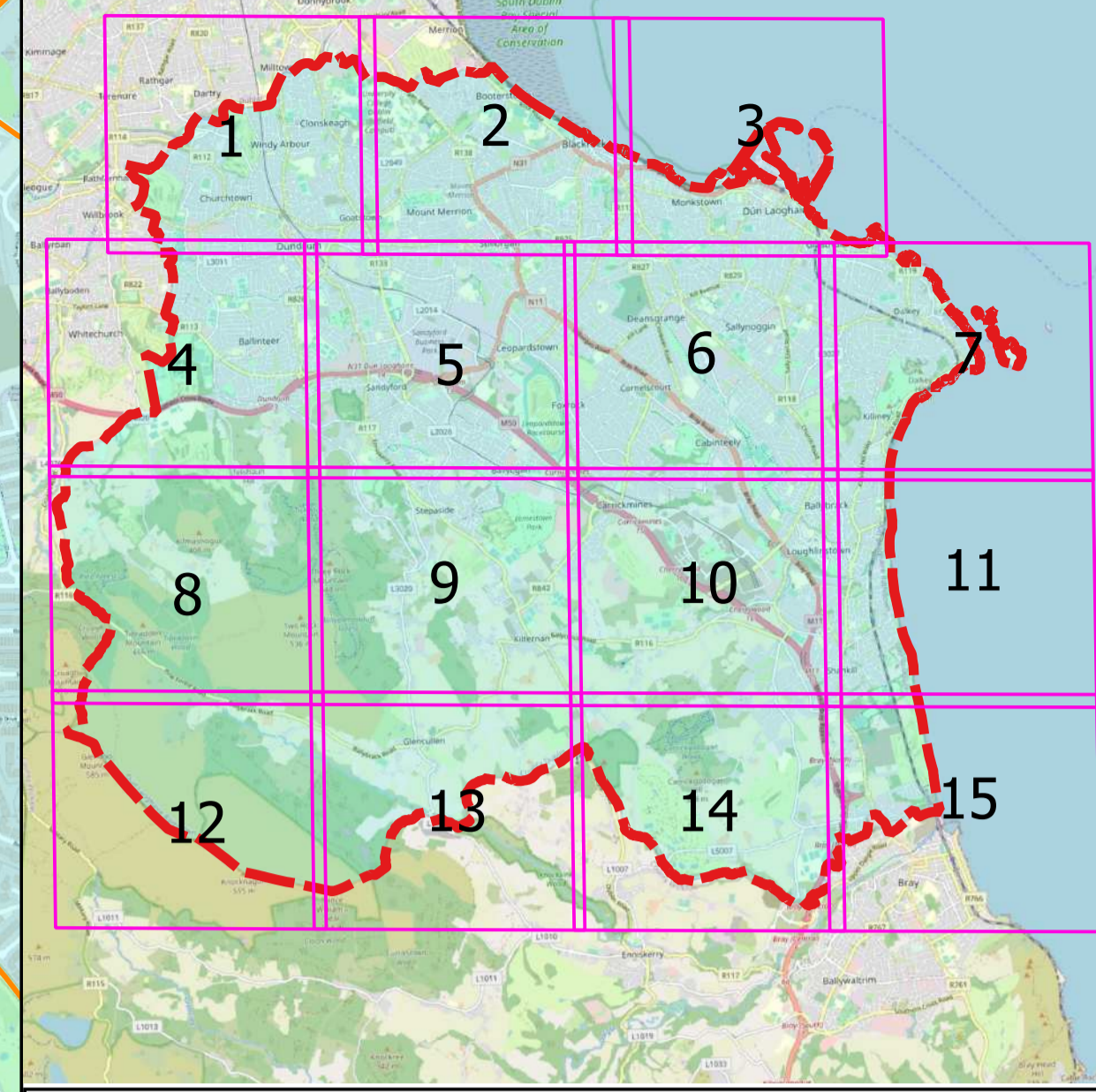
Drawing Title: 22301-JBB-XX-XX-M2-CE-00016_Proposed_Speedlimits_GIS_Model

Designed: Shane Kearns	Scale at A1: 1:10,000	Date: 30/11/2023	Status:
Drawn: Shane Kearns	Sheet 7 of 15	Rev: P03	S3
Approved: Filip Ondrusz	Drawing Title: 22301-JBB-XX-XX-M2-CE-00016_Proposed_Speedlimits_GIS_Model		
Checked: Filip Ondrusz			

Rev	Date	Drawn	Description	Chk'd	Appr.
P01	24/02/2023	SK	ISSUED FOR INFORMATION	AM	AM
P02	16/11/2023	SK	ISSUED FOR PUBLIC CONSULTATION	FO	FO
P03	30/11/2023	SK	REISSUED FOR PUBLIC CONSULTATION	FO	FO

This drawing is not to be used in whole or part other than the intended purpose and project as defined on this drawing. Refer to the contract for full terms and conditions.

All base maps used in this document are copyright of OpenStreetMaps



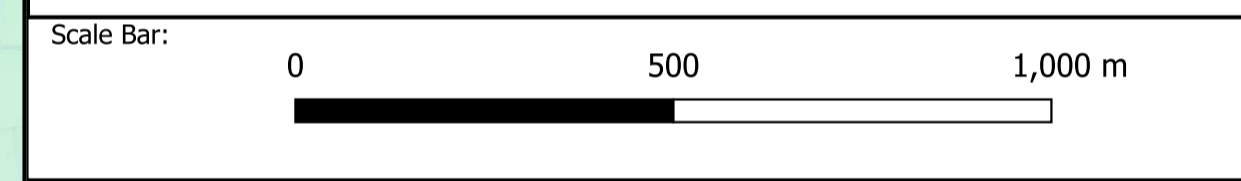
Legend:

Default Speedlimits

- 80 km/h (Default Speedlimit) - Red dashed line
- 120 km/h (Default Speedlimit) - Blue dashed line

Special Speedlimits

- 50 km/h (Special Speedlimit) - Orange solid line
- 60 km/h (Special Speedlimit) - Light blue solid line
- 60 km/h Bus Lane, 80 km/h Other Lanes (Special Speedlimit) - Purple solid line
- 80 km/h (Special Speedlimit) - Red solid line
- 100 km/h (Special Speedlimit) - Black solid line
- DLR County Extents (30 km/h Special Speedlimit Zone) - Red dashed outline



Project: DLRC Speed Limit Review

Drawing Title: 22301-JBB-XX-XX-M2-CE-00016_Proposed_Speedlimits_GIS_Model

Designed: Shane Kearns	Scale at A1: 1:10,000	Date: 30/11/2023	Status:
------------------------	-----------------------	------------------	---------

Drawn: Shane Kearns	Sheet 8 of 15	Rev: P03	S3
---------------------	---------------	----------	----

Approved: Filip Ondrusz	Drawing Title:
Checked: Filip Ondrusz	22301-JBB-XX-XX-M2-CE-00016_Proposed_Speedlimits_GIS_Model

Rev	Date	Drawn	Description	Chk'd	Appr.
P01	24/02/2023	SK	ISSUED FOR INFORMATION	AM	AM
P02	16/11/2023	SK	ISSUED FOR PUBLIC CONSULTATION	FO	FO
P03	30/11/2023	SK	REISSUED FOR PUBLIC CONSULTATION	FO	FO

This drawing is not to be used in whole or part other than the intended purpose and project as defined on this drawing. Refer to the contract for full terms and conditions.

All base maps used in this document are copyright of OpenStreetMaps