

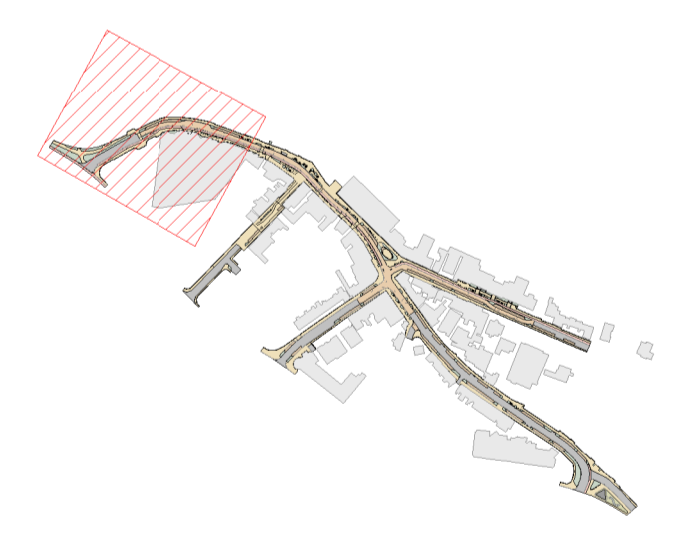
NOTE
 ALL DIMENSIONS TO BE CHECKED ON SITE
 NO DIMENSIONS TO BE SCALED FROM THIS DRAWING
 THIS DRAWING IS TO BE READ IN CONJUNCTION WITH
 RELEVANT CONSULTANTS DRAWINGS
 NO PART OF THIS DOCUMENT MAY BE RE-PRODUCED OR
 TRANSMITTED IN ANY FORM OR STORED IN ANY RETRIEVAL
 SYSTEM OF ANY NATURE WITHOUT THE WRITTEN PERMISSION
 OF THE LANDSCAPE ARCHITECT AS COPYRIGHT HOLDER EXCEPT
 AS AGREED FOR USE ON THE PROJECT FOR WHICH THE
 DOCUMENT WAS ORIGINALLY ISSUED.
 FOR DRAWING INDEX, GENERAL NOTES, REFER TO
 DWG L1-001

CLIENT: Blackrock / Rathdown County Council



LEGEND

- P1 - GRANITE PAVING FLAGS (BUFF COLOUR TO FOOTPATH)
- DWG. NO. L1-901-1-DETAIL 01
- P2 - HIGH FRICTION SURFACE (RED COLOUR TO CYCLE LANE)
- DWG. NO. L1-901-1-DETAIL 02
- P3 - HIGH FRICTION SURFACE
- DWG. NO. L1-901-2-DETAIL 01
- P4 - BLACK TARMAc
- DWG. NO. L1-901-2-DETAIL 02
- P5 - GRANITE SETS TO PARKING BASE
- DWG. NO. L1-901-3-DETAIL 01
- GRASS
- PLANTING
- EXISTING TREES TO BE RETAINED
- PROPOSED TREES
- TREES TO BE FELLED
- E1 - RAISED KERB
- E2 - FLUSH KERB
- F1 - FIXED FURNITURE (PICNIC TABLE)
- F1 - FIXED FURNITURE (TABLE AND CHAIR)
- F1 - FIXED FURNITURE (BENCHES)
- F2 - MOVABLE FURNITURE (GRAPHIC TO INDICATE SPACE AVAILABLE)
- LITTER BIN
- SHEFFIELD BIKE STAND
- HISTORIC CROSS
- EXISTING ART INSTALLATION
- EXISTING KERBLINE
- AREAS OF FEATURE PAVING (PAVING TO BE DETERMINED)

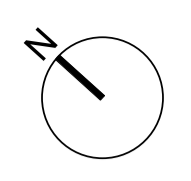


REVISIONS

Job No.	27A1A	Drawn By	RK
Dwg No.	L1-100-1	Checked By	LP
Scale	1:250 @A1	Date	APRIL 2023

JOB DESCRIPTION

Site	BLACKROCK VILLAGE, BLACKROCK
Project	BLACKROCK VILLAGE
Title	GENERAL ARRANGEMENT PLAN - SHEET 1 OF 5



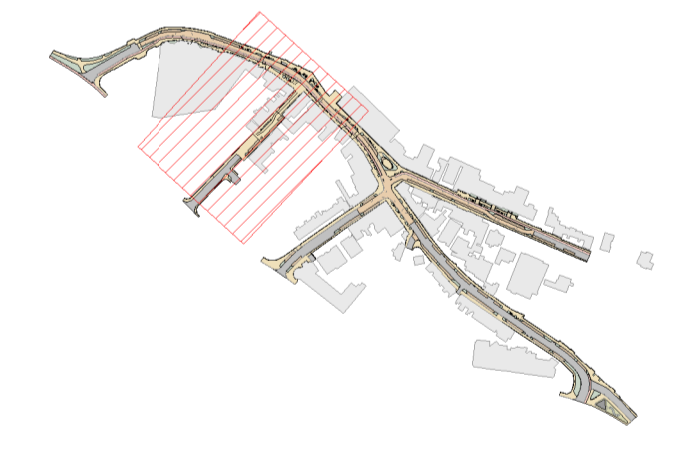
NOTE
 ALL DIMENSIONS TO BE CHECKED ON SITE
 NO DIMENSIONS TO BE SCALED FROM THIS DRAWING
 THIS DRAWING IS TO BE READ IN CONJUNCTION WITH RELEVANT CONSULTANTS DRAWINGS
 NO PART OF THIS DOCUMENT MAY BE REPRODUCED OR TRANSMITTED IN ANY FORM OR STORED IN ANY RETRIEVAL SYSTEM OF ANY NATURE WITHOUT THE WRITTEN PERMISSION OF THE LANDSCAPE ARCHITECT AS COPYRIGHT HOLDER EXCEPT AS AGREED FOR USE ON THE PROJECT FOR WHICH THE DOCUMENT WAS ORIGINALLY ISSUED.
 FOR DRAWING INDEX, GENERAL NOTES, REFER TO DWG L1-001

CLIENT: Blackrock / Rathdown County Council



LEGEND

-  P1 - GRANITE PAVING FLAGS (BUFF COLOUR TO FOOTPATH)
- DWG. NO. L1-901-1-DETAIL 01
-  P2 - HIGH FRICTION SURFACE (RED COLOUR TO CYCLE LANE)
- DWG. NO. L1-901-1-DETAIL 02
-  P3 - HIGH FRICTION SURFACE
- DWG. NO. L1-901-2-DETAIL 01
-  P4 - BLACK TARMAC
- DWG. NO. L1-901-2-DETAIL 02
-  P5 - GRANITE SETS TO PARKING BASE
- DWG. NO. L1-901-3-DETAIL 01
-  GRASS
-  PLANTING
-  EXISTING TREES TO BE RETAINED
-  PROPOSED TREES
-  TREES TO BE FELLED
-  E1 - RAISED KERB
-  E2 - FLUSH KERB
-  F1 - FIXED FURNITURE (PICNIC TABLE)
-  F1 - FIXED FURNITURE (TABLE AND CHAIR)
-  F1 - FIXED FURNITURE (BENCHES)
-  F2 - MOVABLE FURNITURE (GRAPHIC TO INDICATE SPACE AVAILABLE)
-  LITTER BIN
-  SHEFFIELD BIKE STAND
-  HISTORIC CROSS
-  EXISTING ART INSTALLATION
-  EXISTING KERBLINE
-  AREAS OF FEATURE PAVING (PAVING TO BE DETERMINED)



REVISIONS

Job No.	27A1A	Drawn By	RK
Dwg No.	L1-100-2	Checked By	LP
Scale	1:250 @A1	Date	APRIL 2023

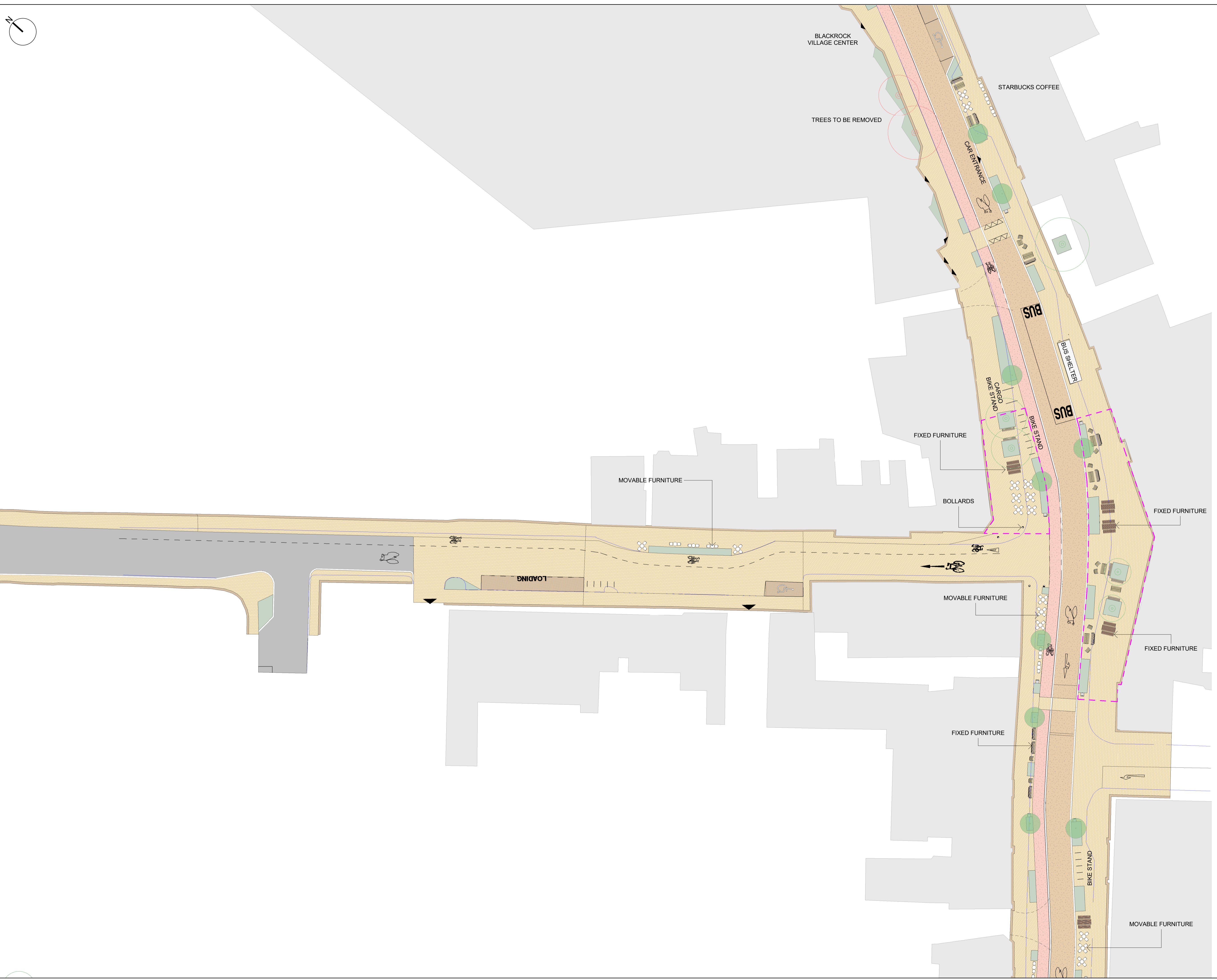
JOB DESCRIPTION

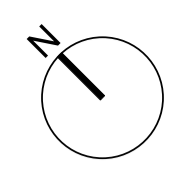
Site	BLACKROCK VILLAGE, BLACKROCK
Project	BLACKROCK VILLAGE
Title	GENERAL ARRANGEMENT PLAN - SHEET 2 OF 5



NMP
 Niall Montgomery + Partners

Architects 33 Rock Road, Williamstown, Blackrock, Co. Dublin
 Telephones : 2121 800 Fax : 2121 007 E mail : info@nmp.ie





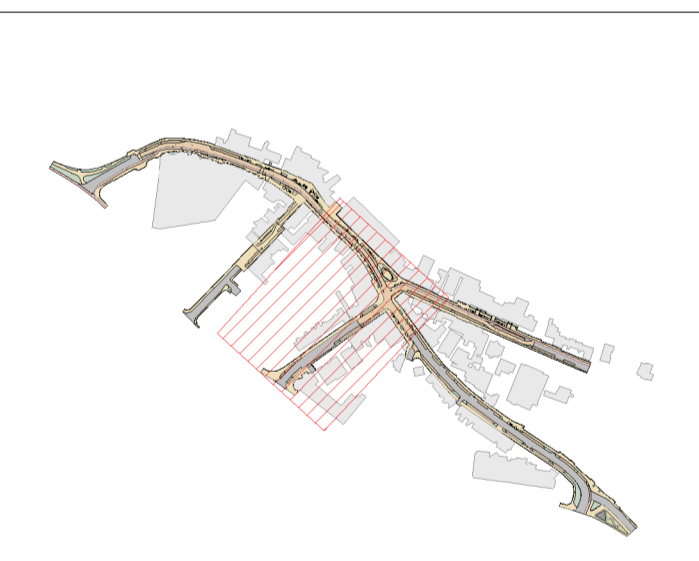
NOTE
 ALL DIMENSIONS TO BE CHECKED ON SITE
 NO DIMENSIONS TO BE SCALED FROM THIS DRAWING
 THIS DRAWING IS TO BE READ IN CONJUNCTION WITH
 RELEVANT CONSULTANTS DRAWINGS
 NO PART OF THIS DOCUMENT MAY BE RE-PRODUCED OR
 TRANSMITTED IN ANY FORM OR STORED IN ANY RETRIEVAL
 SYSTEM OF ANY NATURE WITHOUT THE WRITTEN PERMISSION
 OF THE LANDSCAPE ARCHITECT AS COPYRIGHT HOLDER EXCEPT
 AS AGREED FOR USE ON THE PROJECT FOR WHICH THE
 DOCUMENT WAS ORIGINALLY ISSUED.
 FOR DRAWING INDEX, GENERAL NOTES, REFER TO
 DWG L1-001

CLIENT: Blackrock / Rathdown County Council



LEGEND

-  P1 - GRANITE PAVING FLAGS
(BUFF COLOUR TO FOOTPATH)
- DWG. NO. L1-901-1-DETAIL 01
-  P2 - HIGH FRICTION SURFACE
(RED COLOUR TO CYCLE LANE)
- DWG. NO. L1-901-1-DETAIL 02
-  P3 - HIGH FRICTION SURFACE
- DWG. NO. L1-901-2-DETAIL 01
-  P4 - BLACK TARMAK
- DWG. NO. L1-901-2-DETAIL 02
-  P5 - GRANITE SETS TO PARKING BASE
- DWG. NO. L1-901-3-DETAIL 01
-  GRASS
-  PLANTING
-  EXISTING TREES TO BE RETAINED
-  PROPOSED TREES
-  TREES TO BE FELLED
-  E1 - RAISED KERB
-  E2 - FLUSH KERB
-  F1 - FIXED FURNITURE
(PICNIC TABLE)
-  F1 - FIXED FURNITURE
(TABLE AND CHAIR)
-  F1 - FIXED FURNITURE
(BENCHES)
-  F2 - MOVABLE FURNITURE
(GRAPHIC TO INDICATE SPACE AVAILABLE)
-  LITTER BIN
-  SHEFFIELD BIKE STAND
-  HISTORIC CROSS
-  EXISTING ART INSTALLATION
-  EXISTING KERBLINE
-  AREAS OF FEATURE PAVING
(PAVING TO BE DETERMINED)

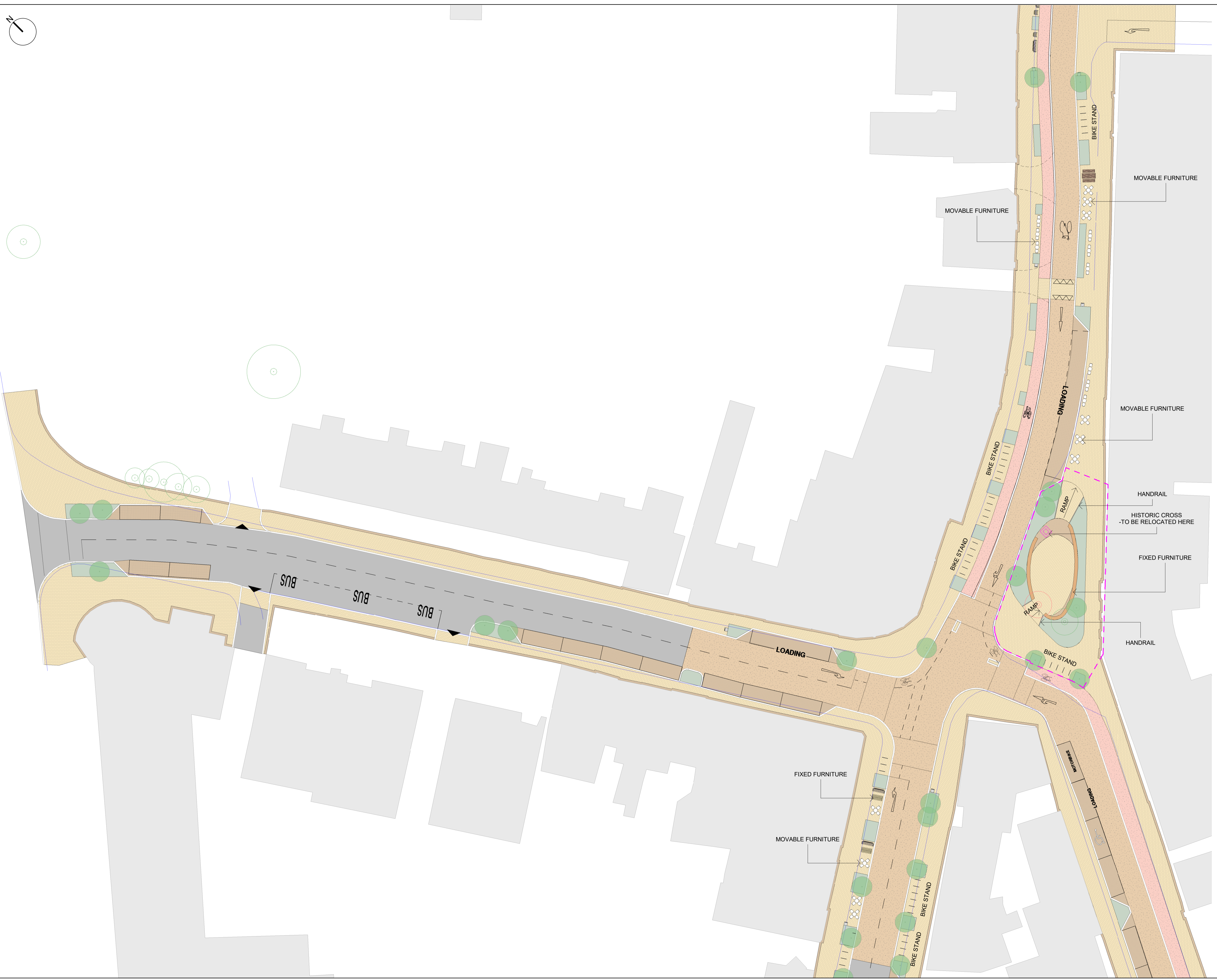


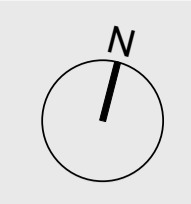
REVISIONS

Job No.	Dwg No.	Scale	Date	Drawn By	Checked By	RK	LP
27A1A	L1-100-3	1:250 @A1					

JOB DESCRIPTION

Site	BLACKROCK VILLAGE, BLACKROCK
Project	BLACKROCK VILLAGE
Title	GENERAL ARRANGEMENT PLAN - SHEET 3 OF 3





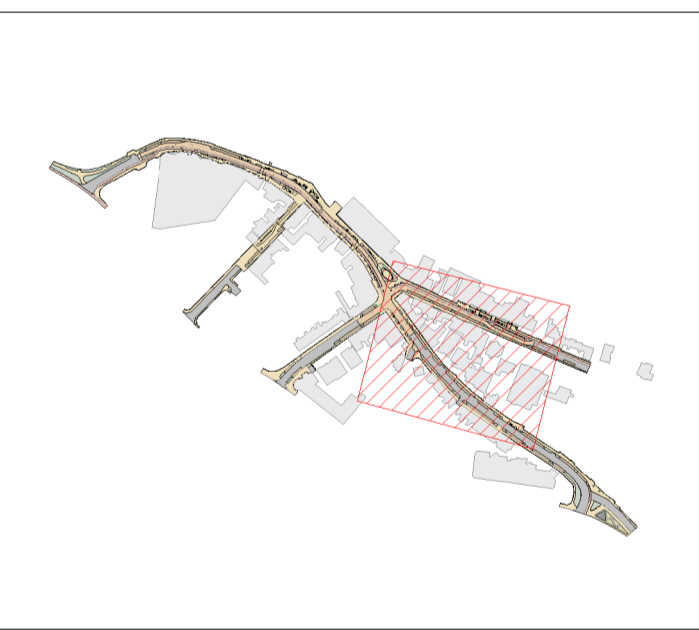
NOTE
 ALL DIMENSIONS TO BE CHECKED ON SITE
 NO DIMENSIONS TO BE SCALED FROM THIS DRAWING
 THIS DRAWING IS TO BE READ IN CONJUNCTION WITH
 RELEVANT CONSULTANTS DRAWINGS
 NO PART OF THIS DOCUMENT MAY BE RE-PRODUCED OR
 TRANSMITTED IN ANY FORM OR STORED IN ANY RETRIEVAL
 SYSTEM OF ANY NATURE WITHOUT THE WRITTEN PERMISSION
 OF THE LANDSCAPE ARCHITECT AS COPYRIGHT HOLDER EXCEPT
 AS AGREED FOR USE ON THE PROJECT FOR WHICH THE
 DOCUMENT WAS ORIGINALLY ISSUED.
 FOR DRAWING INDEX, GENERAL NOTES, REFER TO
 DWG L1-001

CLIENT: Blackrock / Rathdown County Council



LEGEND

-  P1 - GRANITE PAVING FLAGS (BUFF COLOUR TO FOOTPATH)
- DWG. NO. L1-901-1-DETAIL 01
-  P2 - HIGH FRICTION SURFACE (RED COLOUR TO CYCLE LANE)
- DWG. NO. L1-901-1-DETAIL 02
-  P3 - HIGH FRICTION SURFACE
- DWG. NO. L1-901-2-DETAIL 01
-  P4 - BLACK TARMAC
- DWG. NO. L1-901-2-DETAIL 02
-  P5 - GRANITE SETS TO PARKING BASE
- DWG. NO. L1-901-3-DETAIL 01
-  GRASS
-  PLANTING
-  EXISTING TREES TO BE RETAINED
-  PROPOSED TREES
-  TREES TO BE FELLED
-  E1 - RAISED KERB
-  E2 - FLUSH KERB
-  F1 - FIXED FURNITURE (PICNIC TABLE)
-  F1 - FIXED FURNITURE (TABLE AND CHAIR)
-  F1 - FIXED FURNITURE (BENCHES)
-  F2 - MOVABLE FURNITURE (GRAPHIC TO INDICATE SPACE AVAILABLE)
-  LITTER BIN
-  SHEFFIELD BIKE STAND
-  HISTORIC CROSS
-  EXISTING ART INSTALLATION
-  EXISTING KERBLINE
-  AREAS OF FEATURE PAVING (PAVING TO BE DETERMINED)



REVISIONS

Job No.	27A1A	Drawn By	RK
Dwg No.	L1-100-4	Checked By	LP
Scale	1:250 @A1	Date	APRIL 2023

JOB DESCRIPTION

Site	BLACKROCK VILLAGE, BLACKROCK
Project	BLACKROCK VILLAGE
Title	GENERAL ARRANGEMENT PLAN - SHEET 4 OF 5



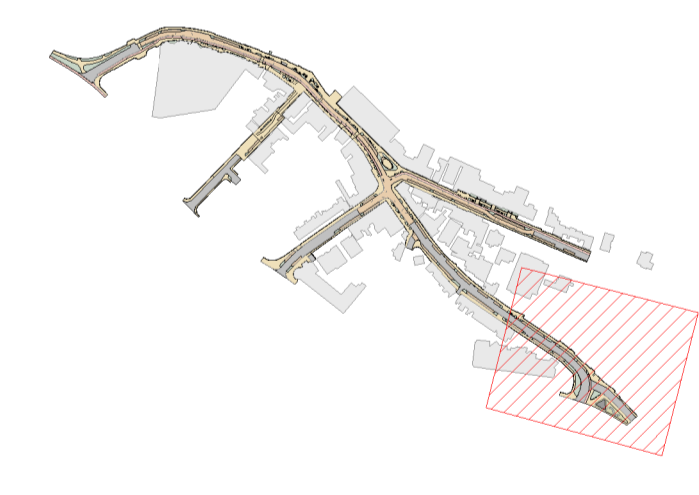
NOTE
 ALL DIMENSIONS TO BE CHECKED ON SITE
 NO DIMENSIONS TO BE SCALED FROM THIS DRAWING
 THIS DRAWING IS TO BE READ IN CONJUNCTION WITH
 RELEVANT CONSULTANTS DRAWINGS
 NO PART OF THIS DOCUMENT MAY BE RE-PRODUCED OR
 TRANSMITTED IN ANY FORM OR STORED IN ANY RETRIEVAL
 SYSTEM OF ANY NATURE WITHOUT THE WRITTEN PERMISSION
 OF THE LANDSCAPE ARCHITECT AS COPYRIGHT HOLDER EXCEPT
 AS AGREED FOR USE ON THE PROJECT FOR WHICH THE
 DOCUMENT WAS ORIGINALLY ISSUED.
 FOR DRAWING INDEX, GENERAL NOTES, REFER TO
 DWG L1-001

CLIENT: Blackrock / Rathdown County Council



LEGEND

-  P1 - GRANITE PAVING FLAGS
(BUFF COLOUR TO FOOTPATH)
- DWG. NO. L1-901-1- DETAIL 01
-  P2 - HIGH FRICTION SURFACE
(RED COLOUR TO CYCLE LANE)
- DWG. NO. L1-901-1- DETAIL 02
-  P3 - HIGH FRICTION SURFACE
- DWG. NO. L1-901-2- DETAIL 01
-  P4 - BLACK TARMAC
- DWG. NO. L1-901-2- DETAIL 02
-  P5 - GRANITE SETS TO PARKING BASE
- DWG. NO. L1-901-3 DETAIL 01
-  GRASS
-  PLANTING
-  EXISTING TREES TO BE RETAINED
-  PROPOSED TREES
-  TREES TO BE FELLED
-  E1 - RAISED KERB
-  E2 - FLUSH KERB
-  F1 - FIXED FURNITURE
(PICNIC TABLE)
-  F1 - FIXED FURNITURE
(TABLE AND CHAIR)
-  F1 - FIXED FURNITURE
(BENCHES)
-  F2 - MOVABLE FURNITURE
(GRAPHIC TO INDICATE SPACE AVAILABLE)
-  LITTER BIN
-  SHEFFIELD BIKE STAND
-  HISTORIC CROSS
-  EXISTING ART INSTALLATION
-  EXISTING KERBLINE
-  AREAS OF FEATURE PAVING
(PAVING TO BE DETERMINED)



REVISIONS

Job No.	27A1A	Drawn By	RK
Dwg No.	L1-100-5	Checked By	LP
Scale	1:250 @A1	Date	APRIL 2023

JOB DESCRIPTION

Site	BLACKROCK VILLAGE, BLACKROCK
Project	BLACKROCK VILLAGE
Title	GENERAL ARRANGEMENT PLAN - SHEET 5 OF 5



Architects 33 Rock Road, Williamstown, Blackrock, Co. Dublin
 Telephones : 2121 800 Fax : 2121 007 E mail : info@nmp.ie

