


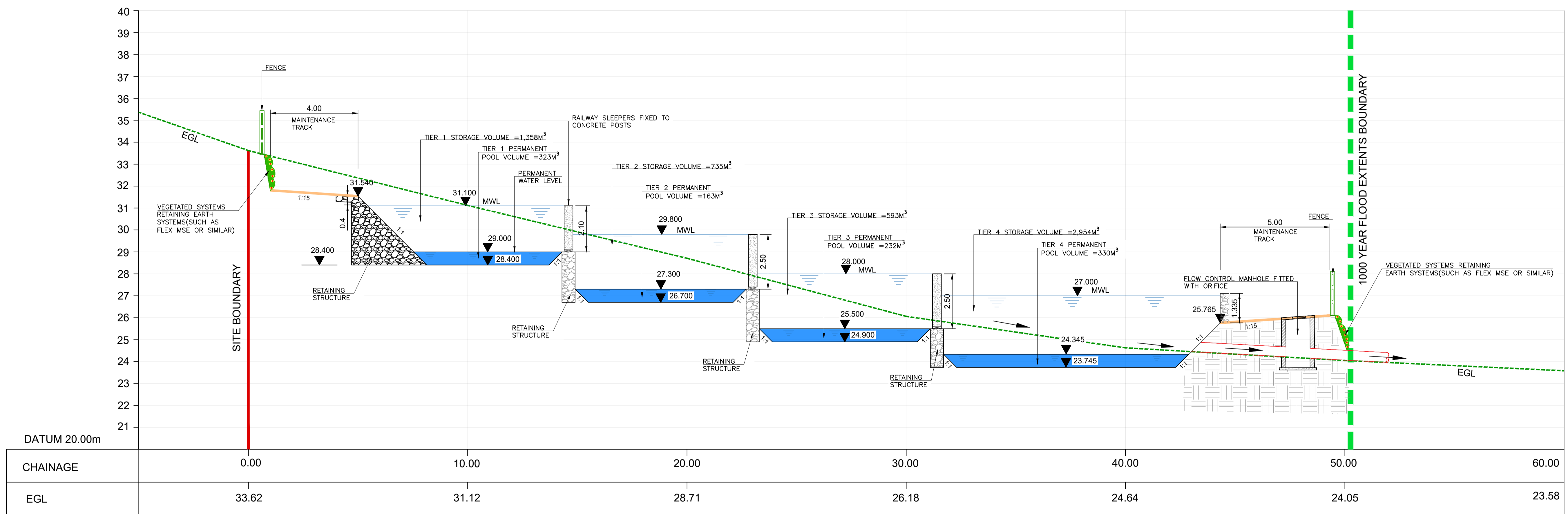


**NOTES:**  
 ALL DIMENSIONS ARE IN METRES UNLESS OTHERWISE SPECIFIED AND LEVELS ARE IN METRES TO ORDNANCE DATUM MALIN HEAD.

LEGEND:	
	1000 YEAR FLOOD EXTENTS BOUNDARY
	EGL EXISTING GROUND LEVEL
	MWL MAXIMUM WATER LEVEL



**SECTION A-A**  
 A1 @ HORIZONTAL SCALE 1:100  
 A1 @ VERTICAL SCALE 1:100



No.	Revision	Date	By	Chkd	App'd
P01	ISSUED FOR REVIEW AND COMMENT	02.06.20	LS	ES	JPR
P02	ISSUED FOR REVIEW AND COMMENT	05.06.20	LS	ES	JPR
P03	ISSUED FOR REVIEW AND COMMENT	15.06.20	LS	ES	JPR
P04	ISSUED FOR PLANNING	08.12.20	MA	CMG	JPR
P05	ISSUED FOR PLANNING	03.03.21	MA	CMG	JPR
P06	ISSUED FOR PLANNING (INVERT & CREST LEVELS AMENDED)	13.04.21	MA	CMG	JPR
P07	ISSUED FOR PLANNING (MINOR AMENDMENTS)	26.04.21	MA	CMG	JPR



Arena House, Arena Road, Sandyford, Dublin 18, Ireland  
 t +353 (0) 1 294 0800  
 f +353 (0) 1 294 0820  
 www.rod.ie

Drawn	Designed	Checked	Approved	Suitability Code - Description
MA	LS	CMG	JPR	S4 - Stage Approval

Project Stage		PLANNING						
Project Title		Regional Attenuation Pond 2A, Cherrywood						
Drawing Title		PROPOSED POND SECTION A-A						
Drawing Number		Project	Originator	Volume	Location	Type	Role	Number
Scale (A1)		P2ACH	ROD	GEN	SW_AE	DR	CD	30003
AS SHOWN		Date:	JUNE 2020	Job No:	20.106	Rev:	P07	