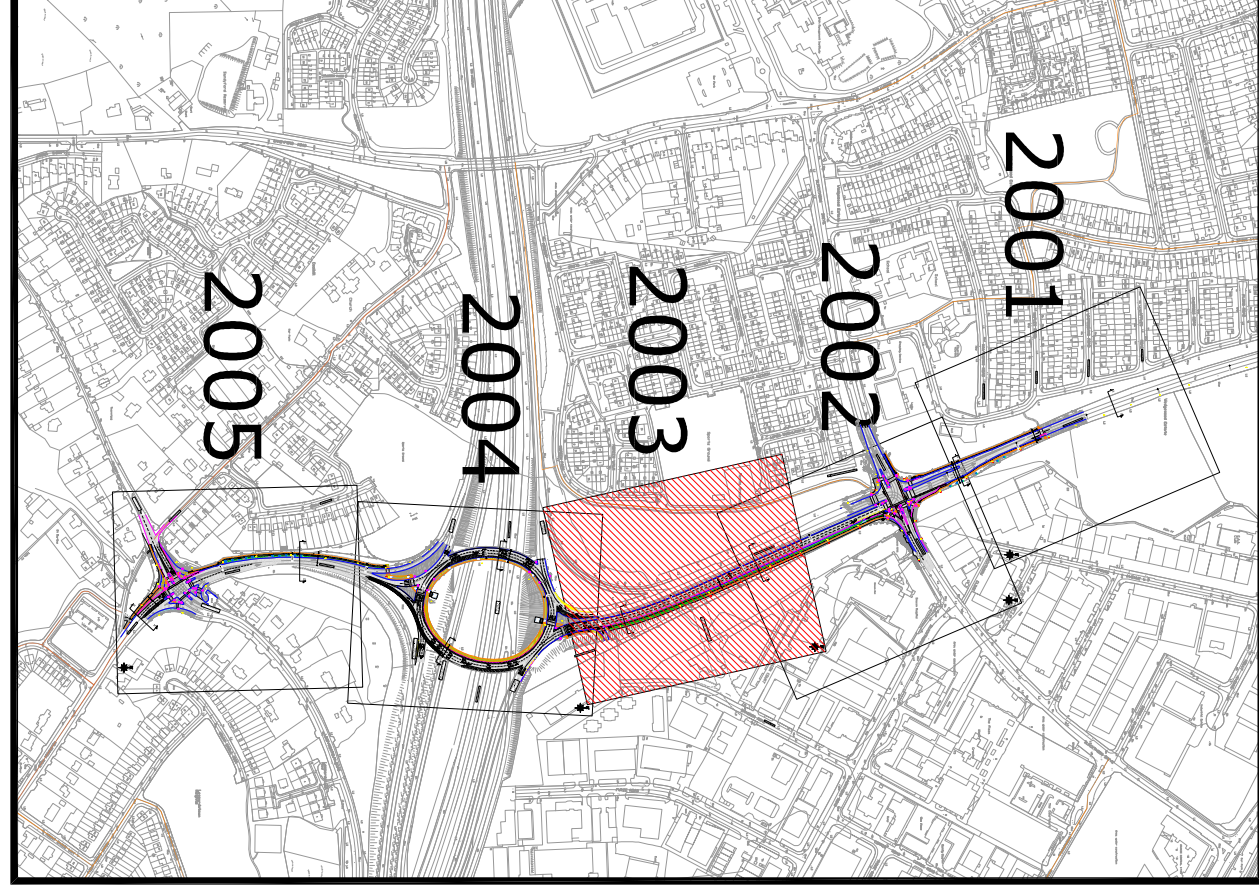
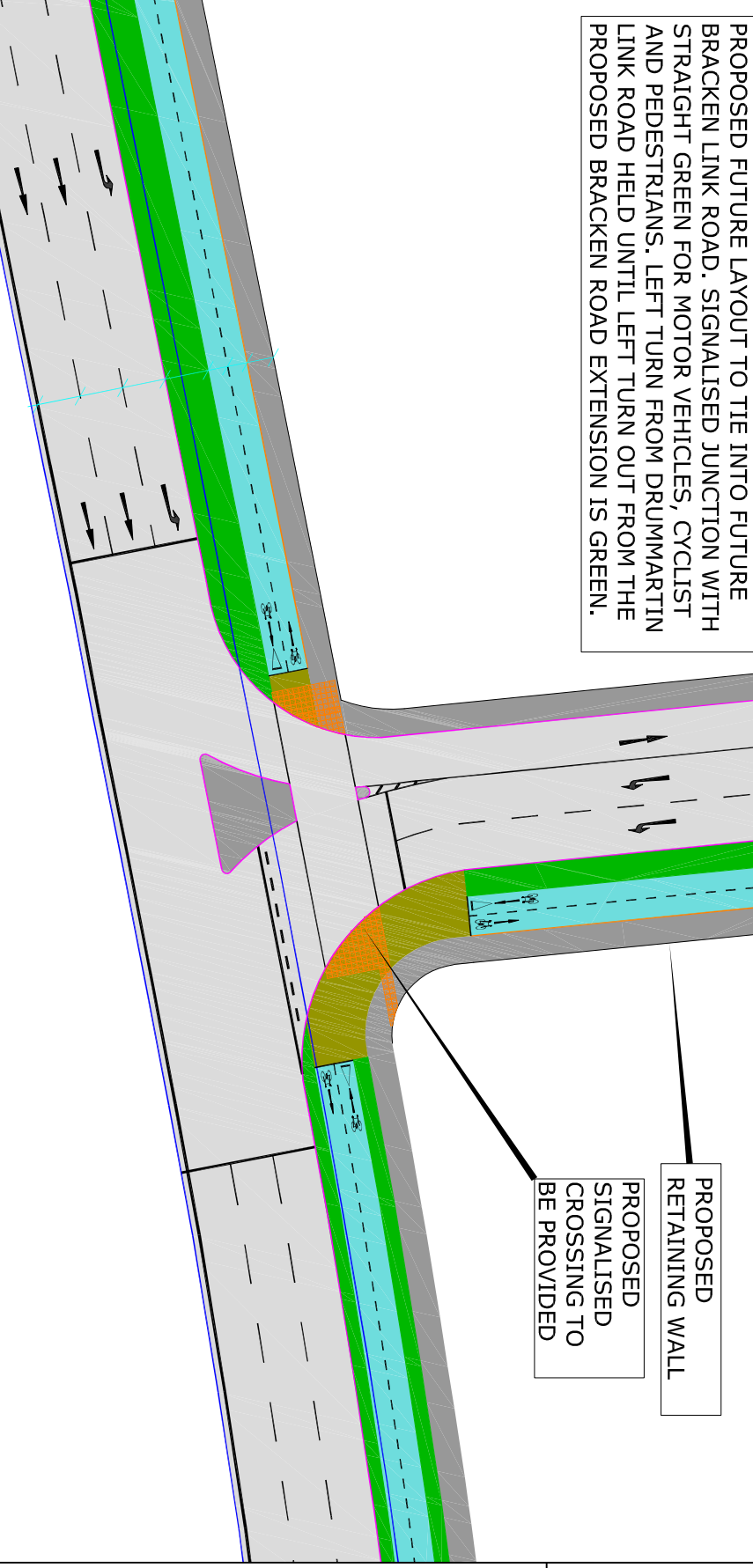
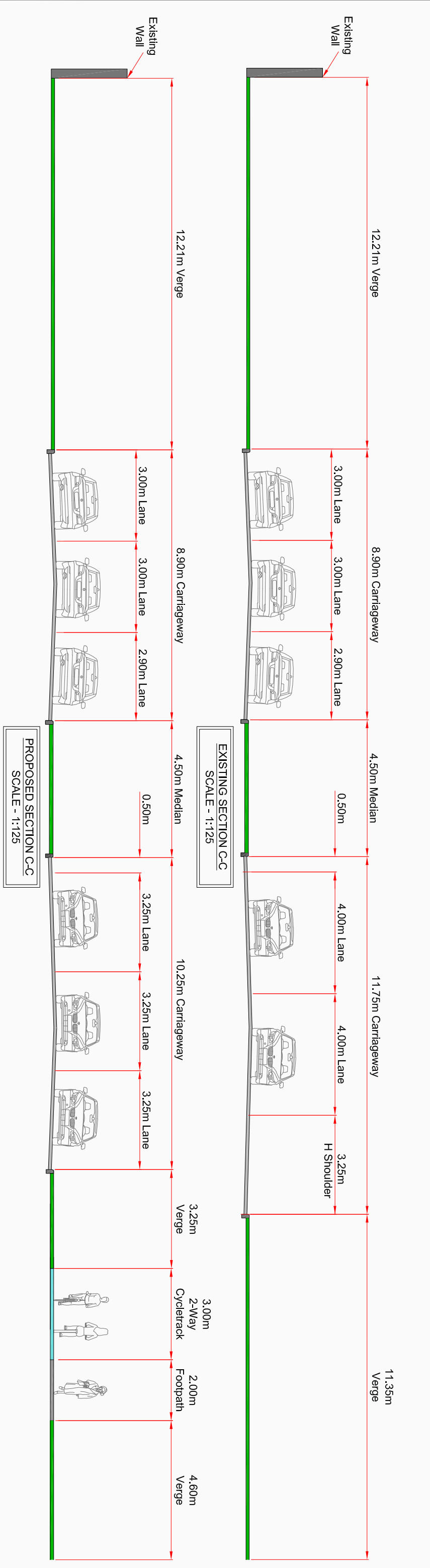
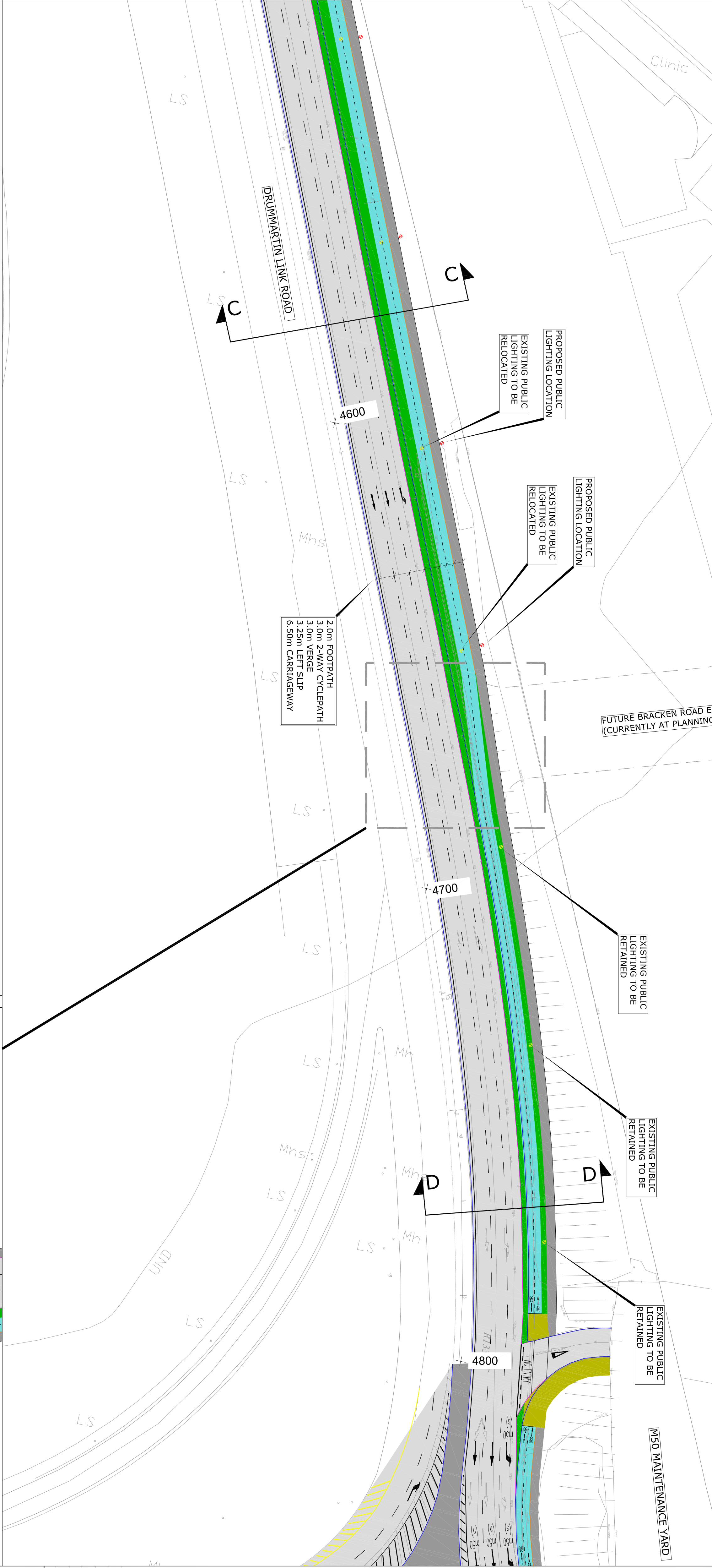
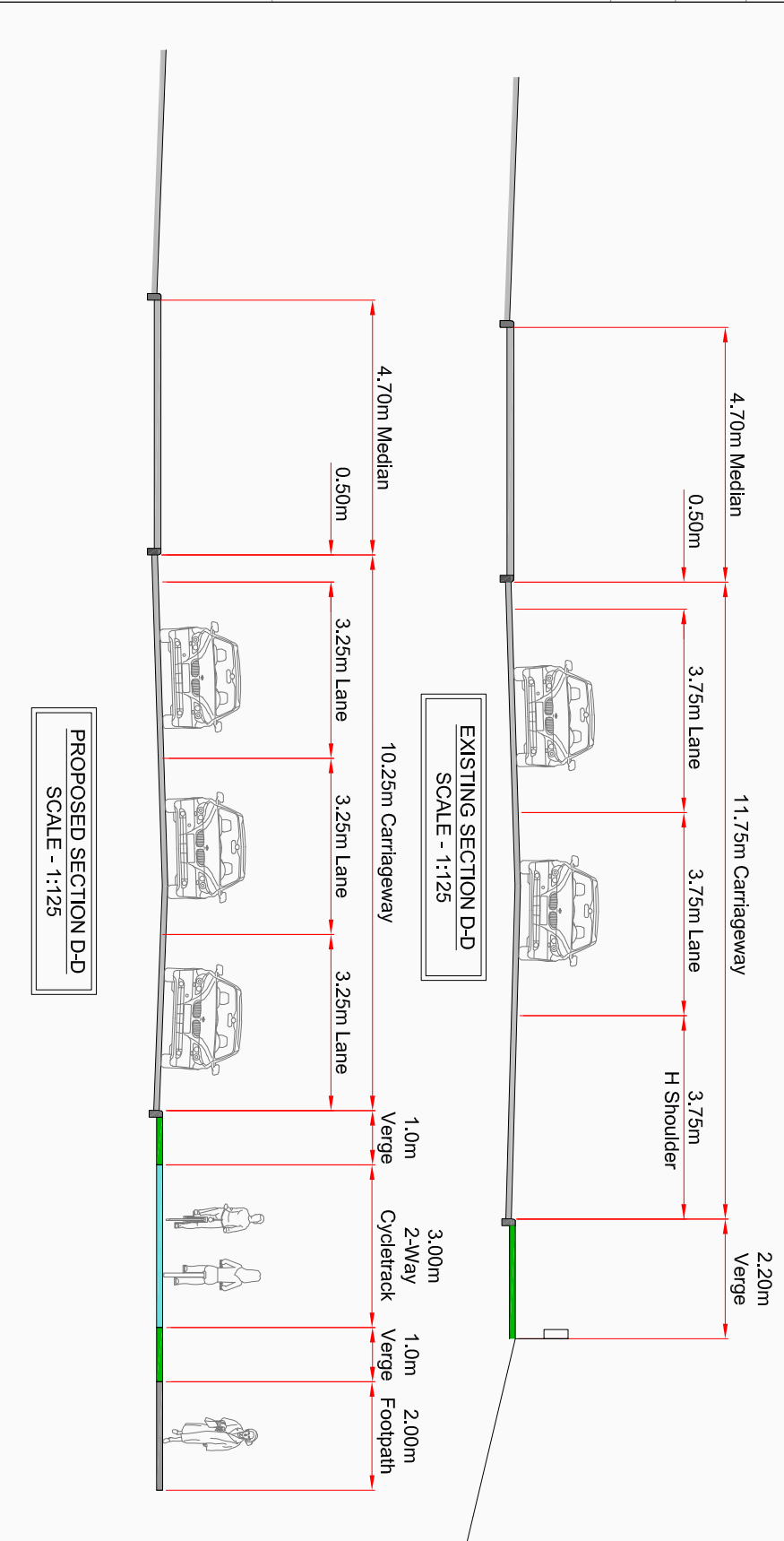


SANDYFORD CYCLE ROUTE (KILGOBBIN/DRUMMARTIN LINK ROAD)



LEGEND:

- PROPOSED KERBLINE
- PROPOSED 50mm KERB BETWEEN CYCLETRACK AND FOOTPATH
- PROPOSED TACTILE PAVING
- PROPOSED KASSEL KERBLINE
- PROPOSED RAISED CYCLETRACK
- PROPOSED MANDATORY CYCLELANE
- ON ROAD CYCLELANE CONFLICT AREA WITH VEHICULAR TRAFFIC
- PROPOSED SHARED CYCLE AND PEDESTRIAN AREA
- PROPOSED BUS LANE / STOP
- PROPOSED RAISED PLATFORM / TABLE
- PROPOSED RAISED PARKING
- PROPOSED RAISED TAXI RANK
- PROPOSED AREA OF CARRIAGEWAY WITH ARCHITECTURAL FINISHES
- PROPOSED LANDSCAPING
- PROPOSED CARRIAGEWAY
- PROPOSED FOOTPATH
- LOW TRAFFICKED ROUTES
- EXISTING TREES TO BE RETAINED
- EXISTING TREE TO BE REMOVED
- EXISTING/PROPOSED PUBLIC LIGHTING

P04	DRAFT ISSUE	MR	25/01/2018
P03	DRAFT ISSUE	MR	28/11/2017
P02	DRAFT ISSUE	MR	11/10/2017
P01	DRAFT ISSUE	MR	27/09/2017
P00	DRAFT ISSUE	MR	05/07/2017

Clifton Scannell Emerson Associates Limited
Consulting Engineers
Seaford Lodge,
Castledawson Avenue,
Blackrock, Co. Dublin.
Ireland.
T: +353 1 288 8006
F: +353 1 283 3466
E: info@cse.ie
W: www.cse.ie

Dun Laoghaire Rathdown County Council

Sandyford Cycle Route
(Kilgobbin / Drummartin Link Road)

Preferred Option - Proposed Layout

Sheet 03 of 05

Drawn By: **MR** Date: **31/05/2017**

Checked By: **CAB** Scale: **1:500 @ A1**

Dwg. Progress: **Preliminary**

Dwg. No.: **15_116B_00_2003**