






















LEGEND:	
PROPOSED KERBLINE	
PROPOSED 50mm KERB BETWEEN CYCLETRACK AND FOOTPATH	
PROPOSED TACTILE PAVING	
PROPOSED KASSEL KERBLINE	
PROPOSED RAISED CYCLETRACK	
PROPOSED MANDATORY CYCLELANE	
ON ROAD CYCLELANE CONFLICT AREA WITH VEHICULAR TRAFFIC	
PROPOSED SHARED CYCLC AND PEDESTRIAN AREA	
PROPOSED BUS LANE / STOP	
PROPOSED RAISED PLATFORM / TABLE	
PROPOSED RAISED PARKING	
PROPOSED RAISED TAIL RANK	
PROPOSED AREA OF CARBAGEWAY WITH ARCHITECTURAL FINISHES	
PROPOSED LANDSCAPING	
PROPOSED CARBAGEWAY	
PROPOSED FOOTPATH	
LOW TRAFFICED ROUTES	
EXISTING TREES TO BE RETAINED	
EXISTING TREE TO BE REMOVED	
EXISTING/PROPOSED PUBLIC LIGHTING	 

Revision	Description	Initials	Date
P04	DRAFT ISSUE	MR	12/02/20
P03	DRAFT ISSUE	MR	28/11/20
P02	DRAFT ISSUE	MR	11/10/20
P01	DRAFT ISSUE	MR	27/09/20
P00	DRAFT ISSUE	MR	05/07/20



County Council

(Kilgobbin / Drummartin Link Road)

Sheet 04 of 05

Date 31/05/2017

Scale 1:500 @ A1

Preliminary

15_116B_00_2004