



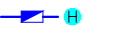
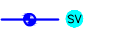







Includes Ordnance Survey Ireland Data reproduced under OSI Licence Number 2010/25/CCMA.
 Dun Laoghaire - Rathdown County Council.
 Unauthorised reproduction infringes Ordnance Survey Ireland and Government of Ireland Copyright.
 © Ordnance Survey Ireland 2010.


AREA TO BE TAKEN IN CHARGE

- Key**
-  Roads, Lanes and footpaths
 -  Foul Sewer
 -  Surface Water
 -  Watermain
 -  Hydrant
 -  Sluice Valve
 -  Public Open Space
 -  Tree and Wooded Areas
 -  Roads Gully
 -  Light Standard
 -  Site Boundary

**AREA TO BE TAKEN IN CHARGE
 FROM A A to B B = 1076 Sq.metres
 LENGTH = 88.2metres**

PLAN Scale 1:1000

MUNICIPAL SERVICES
 DIRECTOR
 Tom McHugh



ROAD MAINTENANCE

DRAWN BY:	G. CORCORAN	SEPT 2018
CHECKED BY:	P. COFFEY	SEPT 2018
APPROVED BY:	R. BURNS	SEPT 2018

**SLIP ROAD AT THE RISE, MOUNT MERRION
 AREA TO BE TAKEN IN CHARGE**

SCALE: 1:1000 @ A3
 O.S.SHEET Nos.: 3329-25

DRAWING No.
RPO/18-13/01