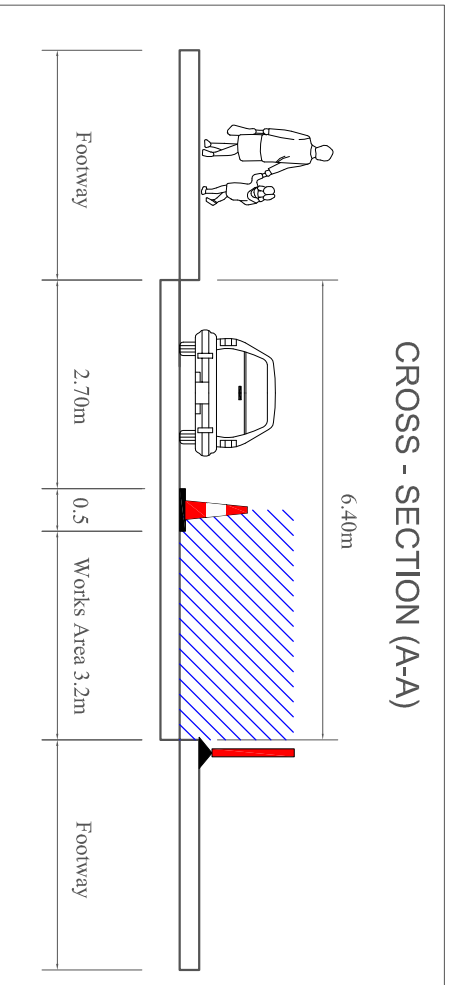
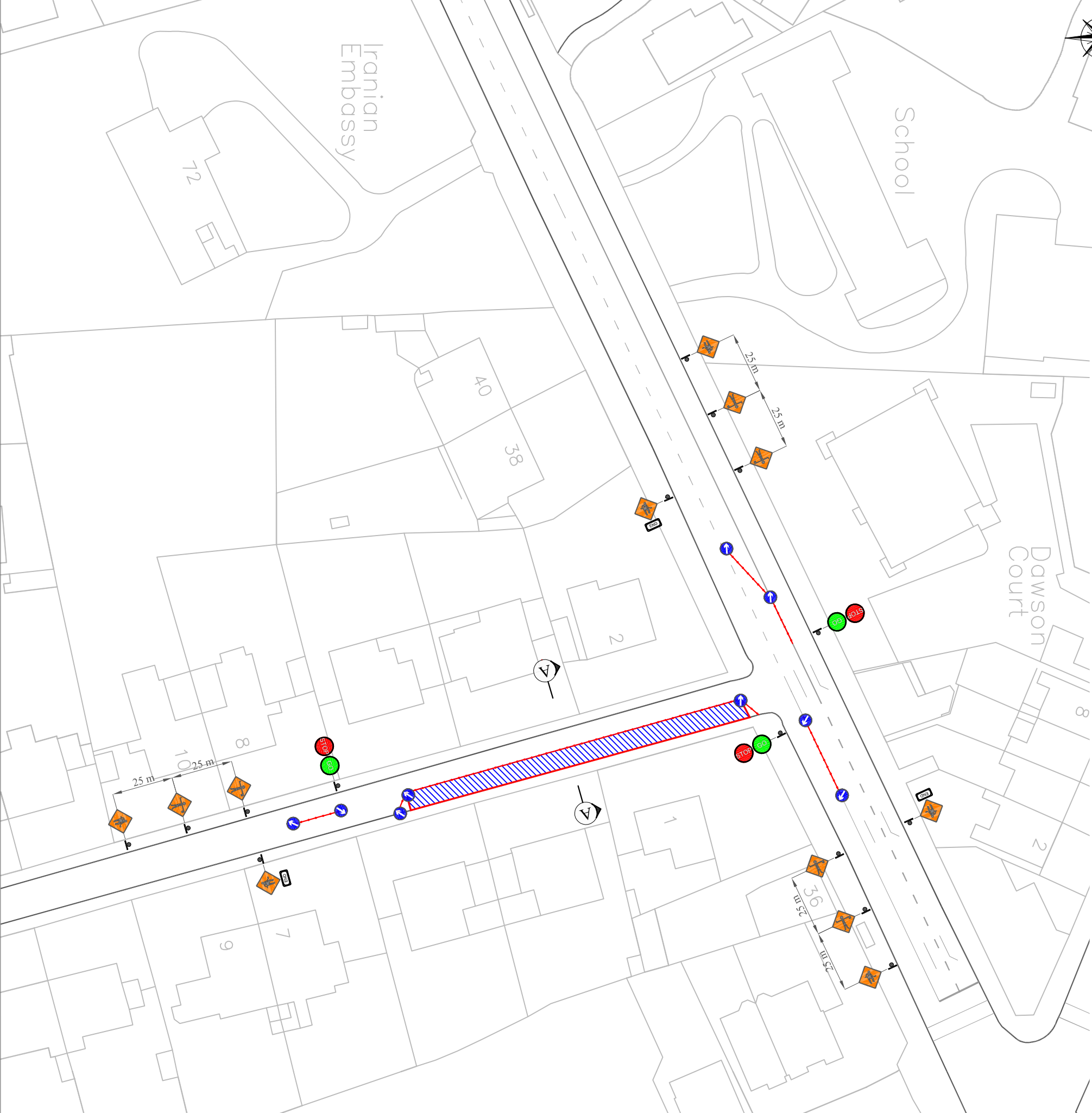
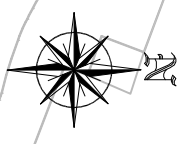


WALTHAM TERRACE - TRAFFIC MANAGEMENT PLAN FOR SURFACING OUTSIDE MT MERRION AVENUE



- REGION PARAMETERS:**
- TRAFFIC CONTROL: STOP AND GO
 - STATUTORY SPEED OF THE ROAD: 50km/h
 - MAXIMUM ROAD WIDTH: 10.0m
 - MINIMUM ROAD WIDTH: 2.0m
 - MINIMUM SIGN VISIBILITY: 5.0m
 - LANE: SAFETY ZONE: 2.5m
 - LEADING TAPER: 45 DEG
 - LEADING TAPER CONE SPACE: 3.0m
 - LANE: CONE SPACE: 6.0m
 - LANE: CONE SPACE: 3.0m
 - UNRESTRICTED WIDTH: 3.70m
 - UNRESTRICTED WIDTH: 2.70m
- LEGEND**
- LONG SAFETY ZONE
 - WORKS AREA
 - SAFETY BARRIERS
 - CONES (INCLUDING 0.5M SIDE SAFETY ZONE)
 - SIGN LOCATION

	WALTHAM TERRACE RESURFACING WORKS	
	TRAFFIC MANAGEMENT PLAN	
DATE: 18/05/2015	APPROVED: DENIS RYAN	SCALE: NOT TO SCALE
DRAWN: RAFAL STRZALKOWSKI	DRAWING NO: 02 / 06	REVISION: 1