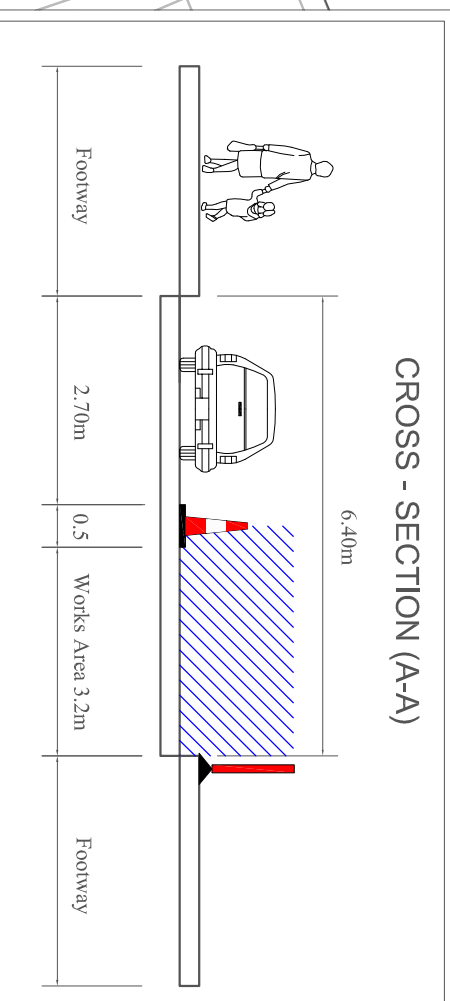
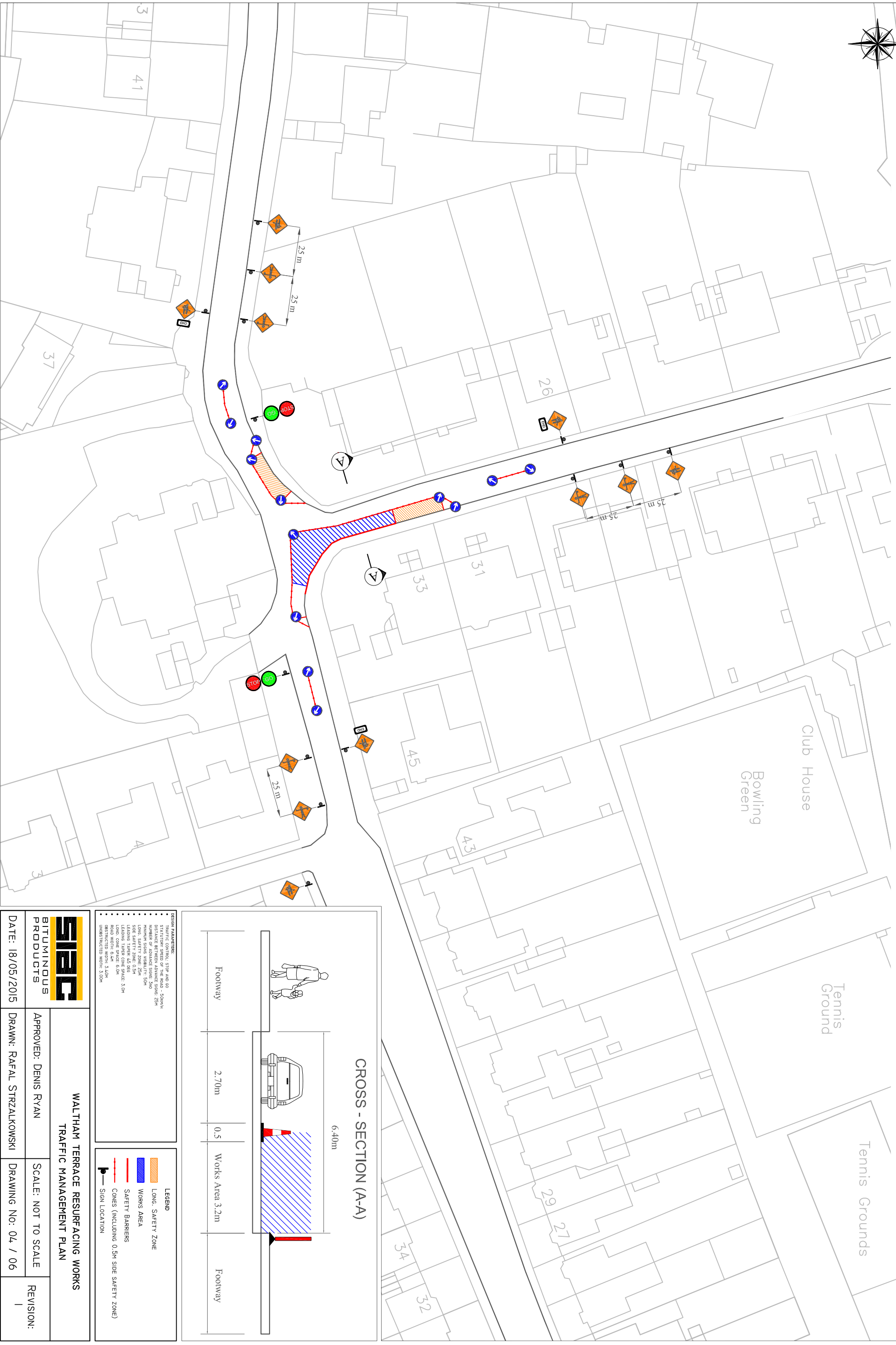
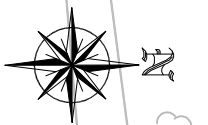


# WALTHAM TERRACE - TRAFFIC MANAGEMENT PLAN FOR SURFACING (works on the bend)



- REGION PARAMETERS:**
- TRAFFIC CONTROL: STOP AND GO
  - STATUTORY SPEED OF THE ROAD: 50km/h
  - DISTANCE BETWEEN CONES: 3.00m
  - MINIMUM SIGNS VISIBILITY: 50M
  - LONG: SAFETY ZONE: 25M
  - LEADING TAPER: 45 DEG
  - LEADING TAPER CONE SPACE: 3.0M
  - LONG: CONE SPACE: 6.0M
  - UNRESTRICTED WTH: 3.00M
- LEGEND**
- LONG SAFETY ZONE
  - WORKS AREA
  - SAFETY BARRIERS
  - CONES (INCLUDING 0.5M SIDE SAFETY ZONE)
  - SIGN LOCATION

	<b>WALTHAM TERRACE RESURFACING WORKS</b>	
	<b>TRAFFIC MANAGEMENT PLAN</b>	
DATE: 18/05/2015	DRAWN: RAFAL STRZALKOWSKI	REVISION: 1
APPROVED: DENIS RYAN	SCALE: NOT TO SCALE	REVISION: