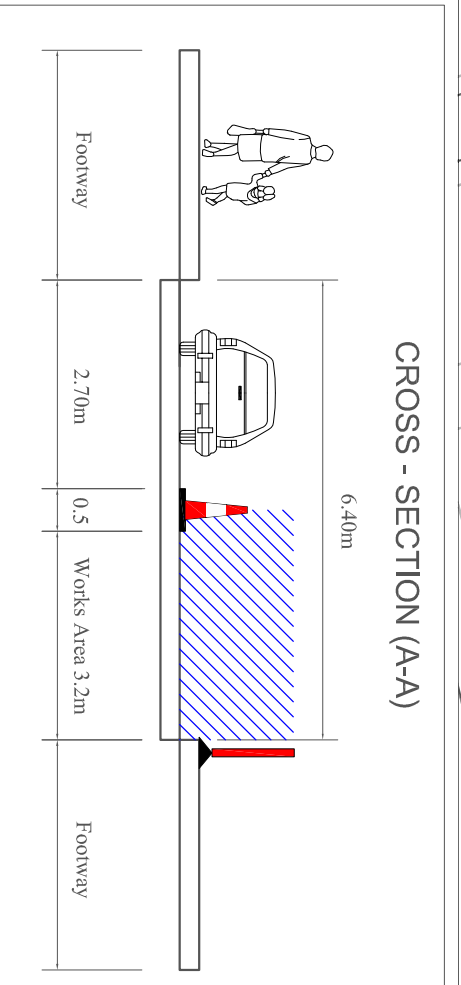
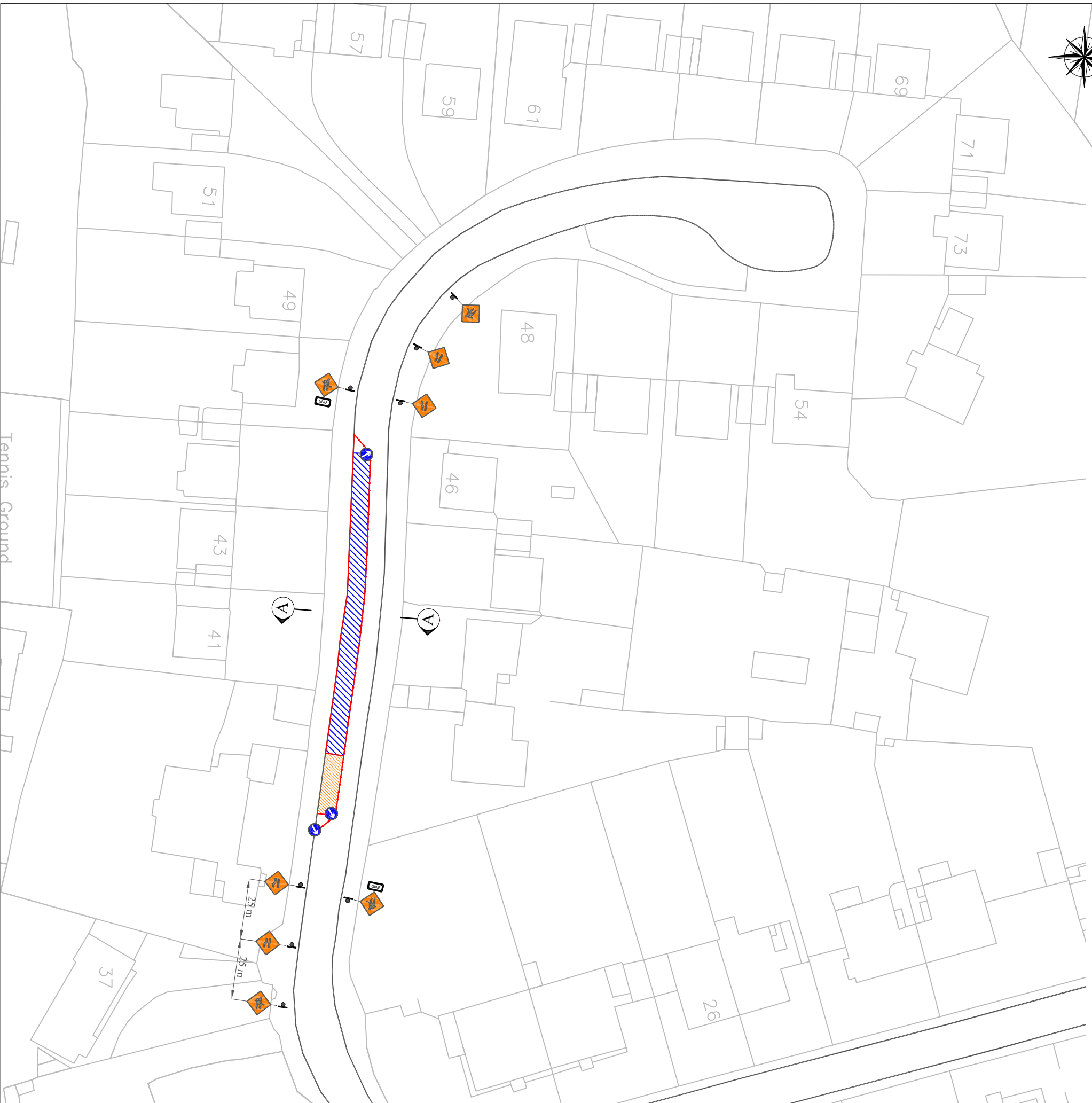



# WALTHAM TERRACE - TRAFFIC MANAGEMENT PLAN FOR SURFACING (Cul De Sac Part)



- REGION PARAMETERS:**
- TRAFFIC CONTROL: ONE LANE TAKE
  - STATIONARY SPEED OF THE ROAD: 50km/h
  - MINIMUM STOPPING DISTANCE: 20m
  - MINIMUM SIGN VISIBILITY: 50m
  - LONG: SAFETY ZONE: 25M
  - LONG: SAFETY ZONE: 25M
  - LEADING TAPER: 45 DEG
  - LEADING TAPER CONE SPACE: 3.0M
  - LONG: CONE SPACE: 6.0M
  - UNRESTRICTED WIDTH: 3.0M
- LEGEND**
- WORKS AREA
  - LONG SAFETY ZONE
  - SAFETY BARRIERS
  - CONES (INCLUDING 0.5M SIDE SAFETY ZONE)
  - SIGN LOCATION

	<b>WALTHAM TERRACE RESURFACING WORKS</b> <b>TRAFFIC MANAGEMENT PLAN</b>	
	APPROVED: DENIS RYAN	SCALE: NOT TO SCALE
DATE: 18/05/2015	DRAWN: RAFAL STRZALKOWSKI	REVISION: 1