

LEGEND:	
EXISTING KERBLINE	
PROPOSED KERBLINE	
PROPOSED KERB BETWEEN CYCLETRACK AND FOOTPATH	
PROPOSED TACTILE PAVING	
PROPOSED KASSEL KERBLINE	
PROPOSED CARRIAGEWAY BUILD-UP / RESURFACING	
PROPOSED FOOTPATH	
PROPOSED RAISED CYCLETRACK	
PROPOSED MANDATORY CYCLELANE	
PROPOSED LANDSCAPED / GRASSED AREA	



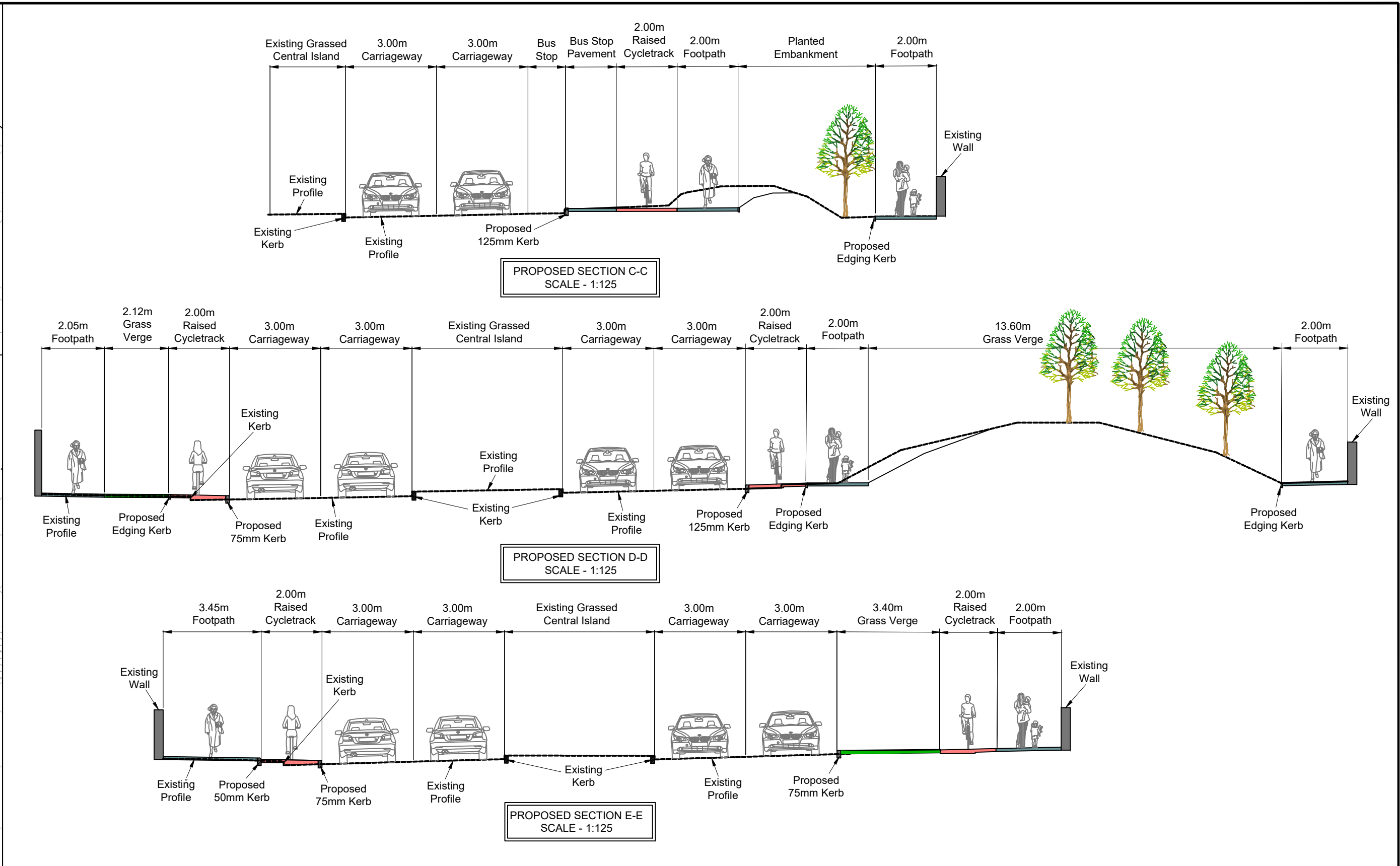
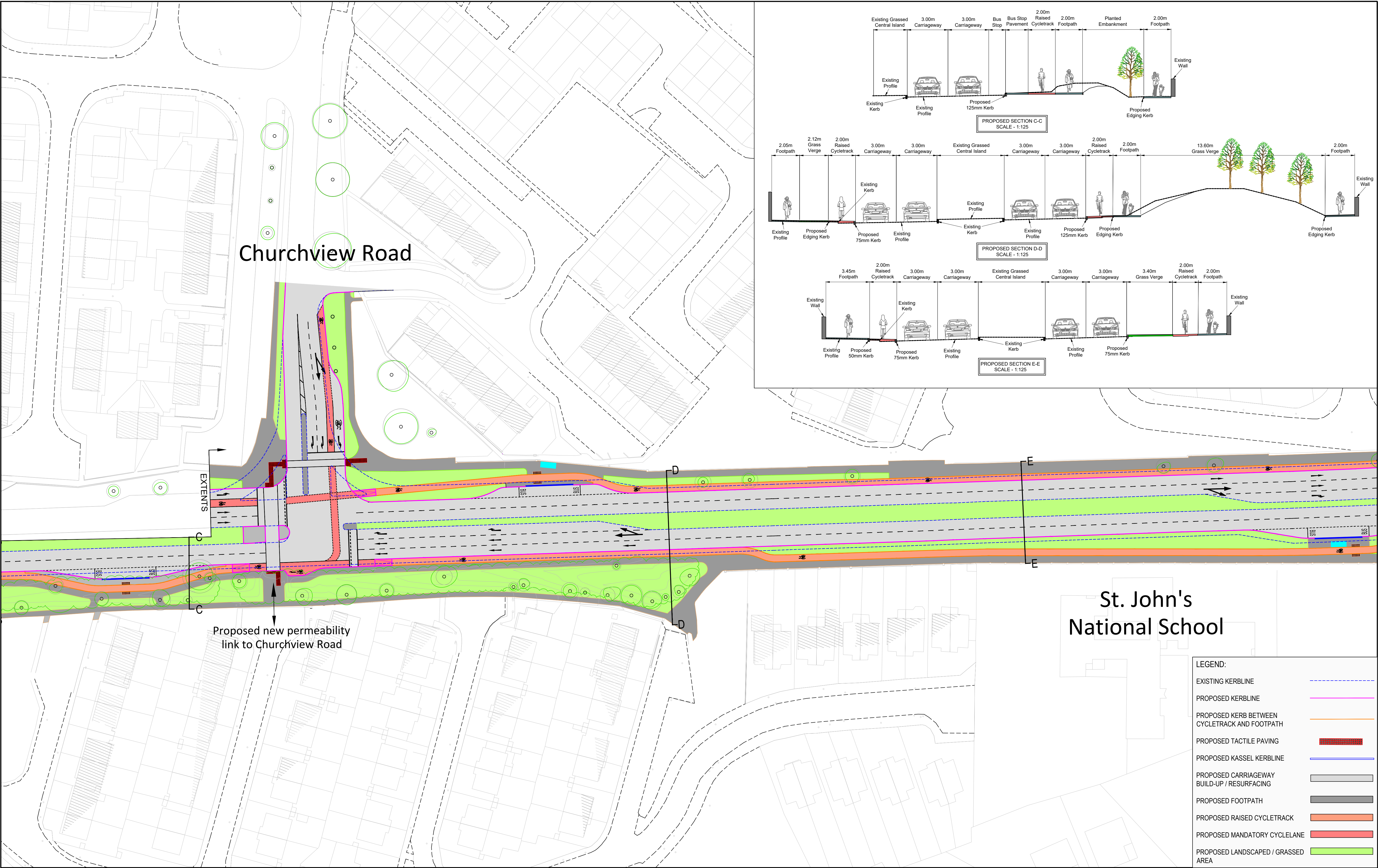
Classon House
Dundrum Business Park,
Dundrum Road,
Dublin 14,
Ireland

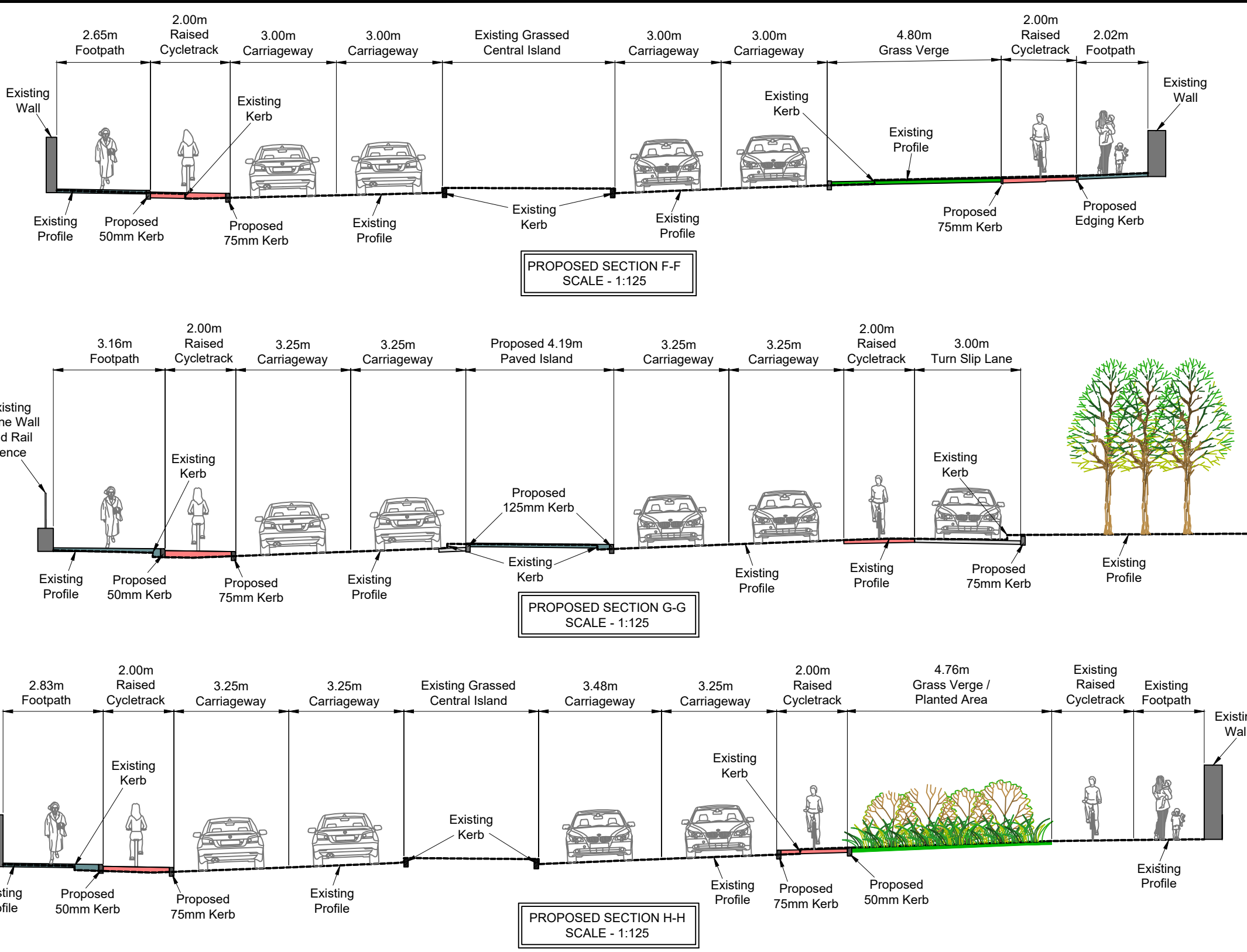
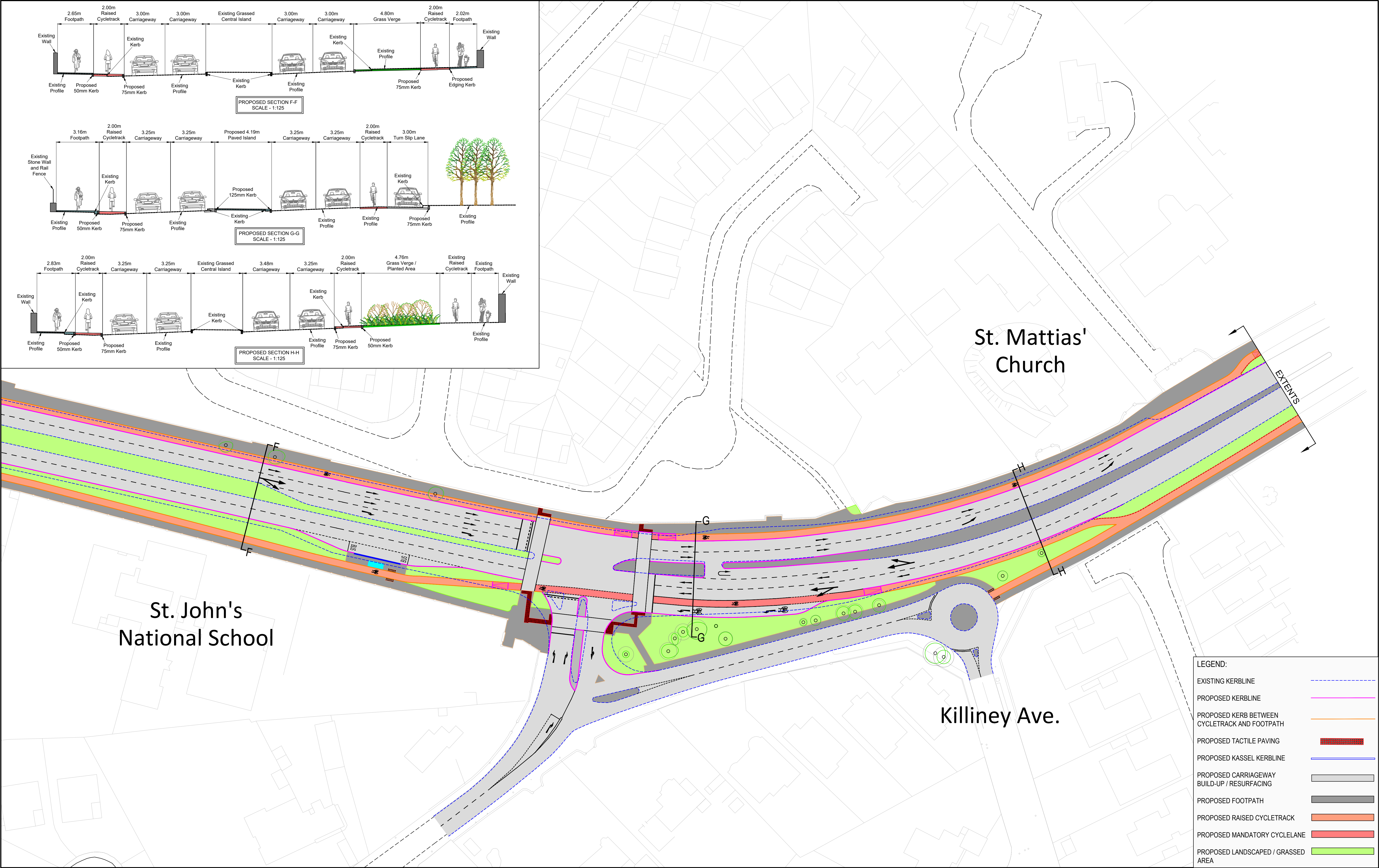
Phone: +353 1 485 1400
Email: info@jbbarry.ie

Notes
All levels are referred to Ordnance Survey Datum, Main Head.
This document should not be relied on or used in circumstances other than those for which it was originally prepared. Barry Transportation accepts no responsibility for this document to any other party other than the party by whom it was commissioned.

Rev.	Date	Drawn	Description	Chk'd	Appr.
P03	16/07/20	ROB	ISSUED FOR STAGE APPROVAL	RC	TD
P02	15/07/20	ROB	ISSUED FOR REVIEW & COMMENT	RC	TD
P01	19/06/20	ROB	ISSUED FOR REVIEW & COMMENT	RC	TD

Project Title: Wyattville Road Cycle Improvement Scheme - Phase 2			Status: S4	
Drawing Title: PROPOSED LAYOUT SHEET 1 OF 3				
Designed: RC	File Name: 19413-BT-00-XX-DR-Z-00126 - 00128	Drawing No. 19413-BT-00-XX-DR-Z-00126		Rev: P03
Drawn: ROB	Scale at A1: 1:500			
Approved: LP	Date: JUNE 2020			
Checked: TD				





LEGEND:	
EXISTING KERBLINE	
PROPOSED KERBLINE	
PROPOSED KERB BETWEEN CYCLETRACK AND FOOTPATH	
PROPOSED TACTILE PAVING	
PROPOSED KASSEL KERBLINE	
PROPOSED CARRIAGEWAY BUILD-UP / RESURFACING	
PROPOSED FOOTPATH	
PROPOSED RAISED CYCLETRACK	
PROPOSED MANDATORY CYCLELANE	
PROPOSED LANDSCAPED / GRASSED AREA	